

TO LOCATE GENERAL AREA OF INTEREST

Refer to the State location map (above) which is shown divided into 1 degree blocks of latitude and longitude, with each block identified with its origin at the southeast corner.

Example: Carrington is located in block 47099 (47° latitude and 99° longitude) which is shown in detail on page 17.

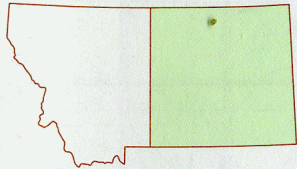
For intermediate-scale (1:50 000–1:100 000) and small-scale (1:250 000 and smaller) map coverage see pages 29-32.

For map coverage outside North Dakota see adjoining State indexes.

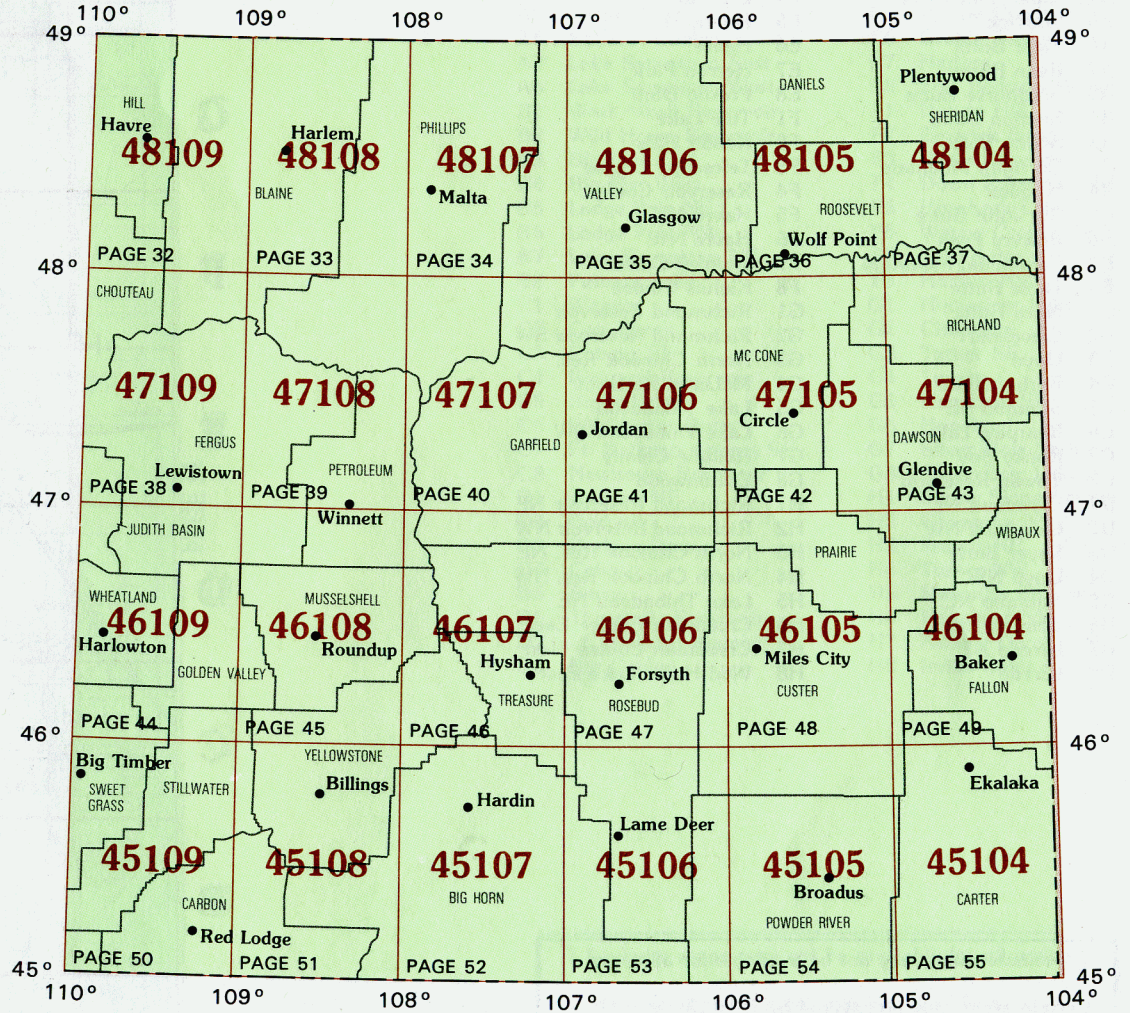
INFORMATION PAMPHLET

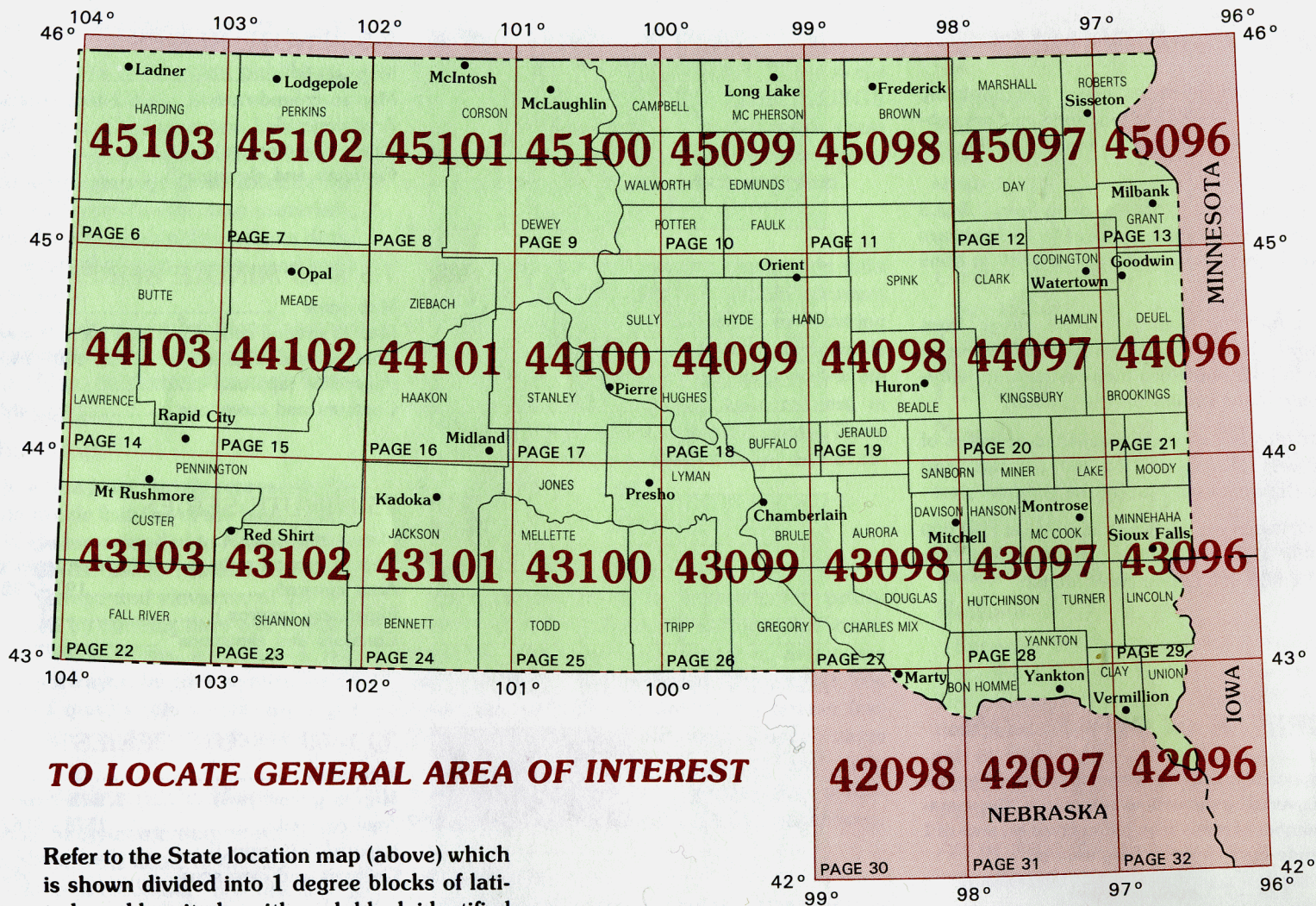
The Geological Survey has available a pamphlet titled "Topographic Maps", which includes symbols, to assist map users in selecting the kind and scale of map best suited to their needs. This pamphlet can be obtained without cost from Map Distribution, U.S. Geological Survey.

**TO LOCATE GENERAL
AREA OF INTEREST**



See Page 4 For West Half





INFORMATION PAMPHLET

The Geological Survey has available a pamphlet titled "Topographic Maps", which includes symbols, to assist map users in selecting the kind and scale of map best suited to their needs. This pamphlet can be obtained without cost from Map Distribution, U.S. Geological Survey.

TO LOCATE SPECIFIC AREA OF INTEREST

1. Refer to the State diagram shown on the opposite page to locate the block covering your **general area** of interest

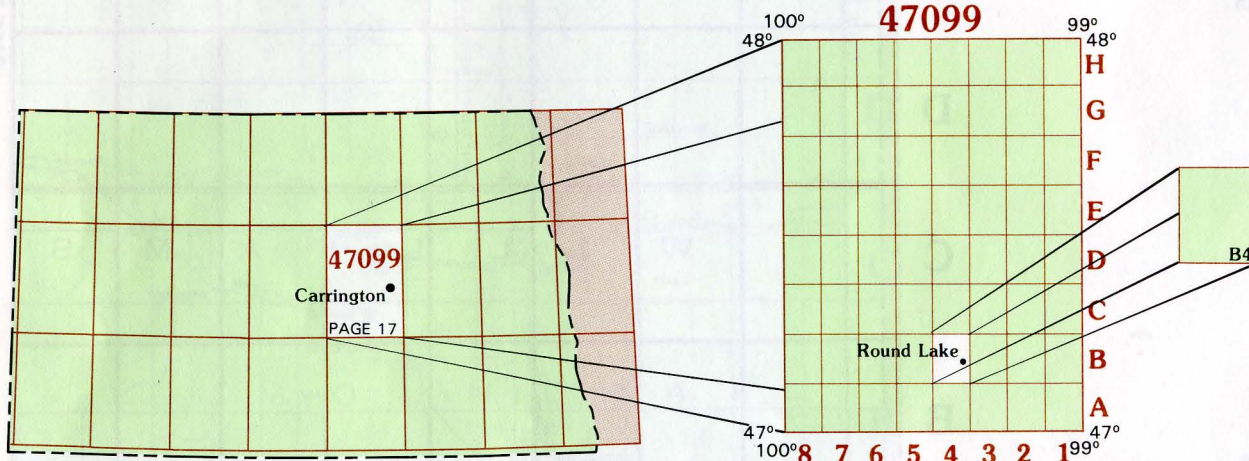
2. Refer to the page indicated in the block to locate your **specific area** of interest

3. Refer to the coded list of available maps for the name of the map you desire. Refer to the **Catalog of Published Maps** for the dates of available maps

Example: **General area** of interest—Carrington

Example: **Specific area** of interest—Round Lake

Example: **Name of map** desired—Woodworth NW



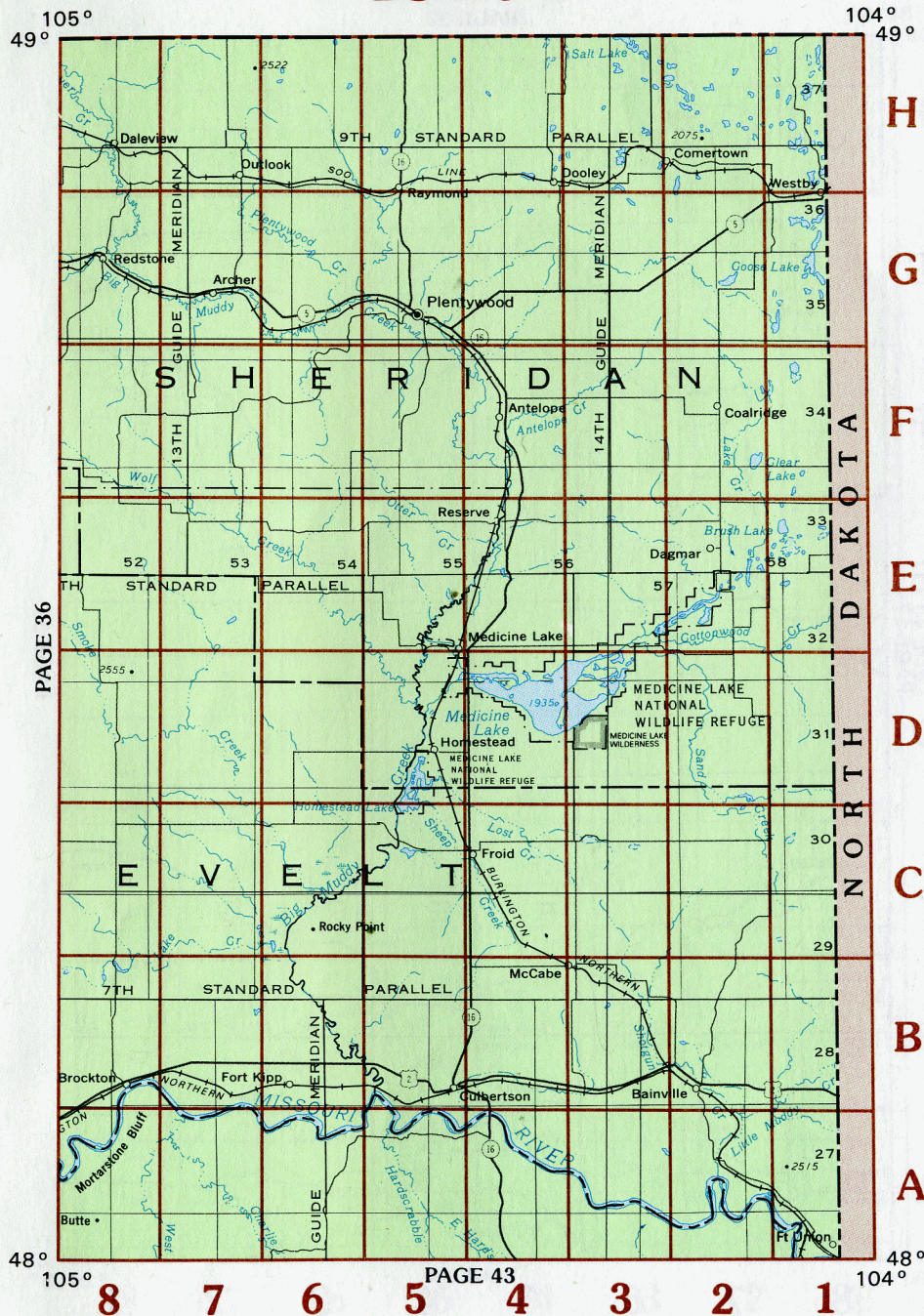
PAGE 17

Each 1-degree block is divided into 64 7.5-minute quadrangle areas, each identified by an alpha-numeric code. The quadrangle name appears opposite the code

7.5 MINUTE QUADRANGLE NAMES

A1	Goldwin SE	E1	New Rockford SE
A2	Goldwin SW	E2	Barlow
A3	Pearl Lake	E3	Cathay SE
A4	Lake Louise	E4	Cathay
A5	Pettibone	E5	Emrick
A6	Kunkel Lake	E6	Fessenden SW
A7	Horsehead Lake	E7	Manfred SE
A8	Tuttle SW	E8	Manfred SW
B1	Vashti	F1	New Rockford NE
B2	Goldwin	F2	New Rockford
B3	Woodworth	F3	Munster
B4	Woodworth NW	F4	Bremen
B5	Lake Williams	F5	Fessenden East
B6	Des Moines Lake	F6	Fessenden West
B7	Robinson	F7	Manfred
B8	Tuttle	F8	Manfred NW
C1	Melville	G1	Sheyenne
C2	Carrington SW	G2	Oberon SW
C3	Hawks Nest	G3	Flora SE
C4	Sykeston SW	G4	Black Hammer Hill
C5	Bowden SE	G5	Hamberg
C6	Wagon Wheel Hill	G6	Heimdal
C7	Willow Lake	G7	Wellsburg
C8	Senior Lake	G8	Harvey
D1	Carrington East	H1	Crow Hill
D2	Carrington West	H2	Oberon
D3	Dover	H3	Josephine
D4	Sykeston	H4	Flora
D5	Heaton	H5	Maddock
D6	Bowden	H6	Hesper
D7	Chaseley	H7	Selz NE
D8	Hurdsfield	H8	Selz NW

48104



7.5 MINUTE QUADRANGLE NAMES

- | | |
|----------------------|--------------------|
| A1 Bainville SE | E1 Brush Lake |
| A2 Bainville SW | E2 Dagmar |
| A3 Cedar Coulee | E3 Reserve SE |
| A4 Three Buttes | E4 Reserve |
| A5 Dugout Creek | E5 Alkali Coulee |
| A6 Twomile Creek | E6 Flagstaff Hill |
| A7 Frog Coulee | E7 Thornwood Ranch |
| A8 Mortarstone Bluff | E8 Soo |
| B1 Red Bank Creek | F1 Dominek Lake |
| B2 Bainville | F2 Coalridge |
| B3 McCabe East | F3 Reserve NE |
| B4 McCabe West | F4 Antelope |
| B5 Culbertson | F5 Shippe Canyon |
| B6 Fort Kipp | F6 Kisler Butte |
| B7 Calais | F7 Soo NE |
| B8 Brockton | F8 Soo NW |
| C1 Bull Butte | G1 Westby South |
| C2 Brush Mountain SW | G2 Tadpole Lake |
| C3 Froid SE | G3 Dooley SE |
| C4 Froid | G4 Dooley SW |
| C5 Johnson Lake | G5 Plentywood |
| C6 Rocky Point | G6 Plentywood SW |
| C7 Coyote Coulee | G7 Archer |
| C8 Smoke Creek SW | G8 Redstone |
| D1 Brush Mountain | H1 Westby North |
| D2 Sunnyhill School | H2 Lone Tree Lake |
| D3 Capeneys Lake | H3 Park Lake |
| D4 Medicine Lake | H4 Dooley |
| D5 Homestead | H5 Raymond |
| D6 Homestead NW | H6 Plentywood NW |
| D7 Smoke Creek NE | H7 Outlook |
| D8 Beam School | H8 Daleview |

- A - CHR
- CHU GAC
- GAL - LAKE TS
- LAKE UP - NOONAN
- NOONAN SE - SMO
- SNI - ZIN

7.5-minute maps may not be available for all areas

Certain areas may be covered by 7.5 x 15- or 15-minute maps

See CATALOG OF PUBLISHED MAPS for available maps, dates, scales, prices, and Map Order Forms

Back

48103

7.5 MINUTE QUADRANGLE NAMES
48103

- | | |
|-----------------------|-----------------------|
| A1 Tobacco Garden Bay | E1 Big Meadow |
| A2 Banks | E2 Tom Berg Lake |
| A3 Chris Creek | E3 Corinth |
| A4 Lake Jessie | E4 Alamo |
| A5 Williston SE | E5 Appam |
| A6 Williston SW | E6 Zahl |
| A7 Trenton | E7 Hanks |
| A8 Trenton SW | E8 Grenora |
| B1 Red Mike Hill | F1 Hamlet |
| B2 Cussicks Spring | F2 Wildrose |
| B3 Gamache Creek | F3 Alamo NE |
| B4 Stockyard Creek | F4 Bright Water Lake |
| B5 Williston East | F5 Smoky Butte |
| B6 Williston West | F6 Stady |
| B7 Trenton NE | F7 Writing Rock South |
| B8 Trenton NW | F8 Camp Lake |
| C1 Ray SE | G1 Noonan SE |
| C2 Ray | G2 Noonan SW |
| C3 Epping | G3 Crosby SE |
| C4 Spring Brook | G4 Crosby SW |
| C5 Blacktail Lake SE | G5 Colgan SE |
| C6 Otter Tail Creek | G6 Alexandria |
| C7 Bonetraill SE | G7 Writing Rock North |
| C8 Bonetraill SW | G8 Alkabo |
| D1 Temple | H1 Noonan |
| D2 Ray NW | H2 Paulson |
| D3 Epping NE | H3 Crosby |
| D4 Epping NW | H4 Ambrose |
| D5 Twin Lakes | H5 Colgan SE |
| D6 Blacktail Lake | H6 Colgan West |
| D7 Bonetraill | H7 Fortuna |
| D8 West Bonetraill | H8 Skjermo Lake |

A - CHR

CHU - GAC

GAL - LAKE TS

LAKE UP - NOONAN

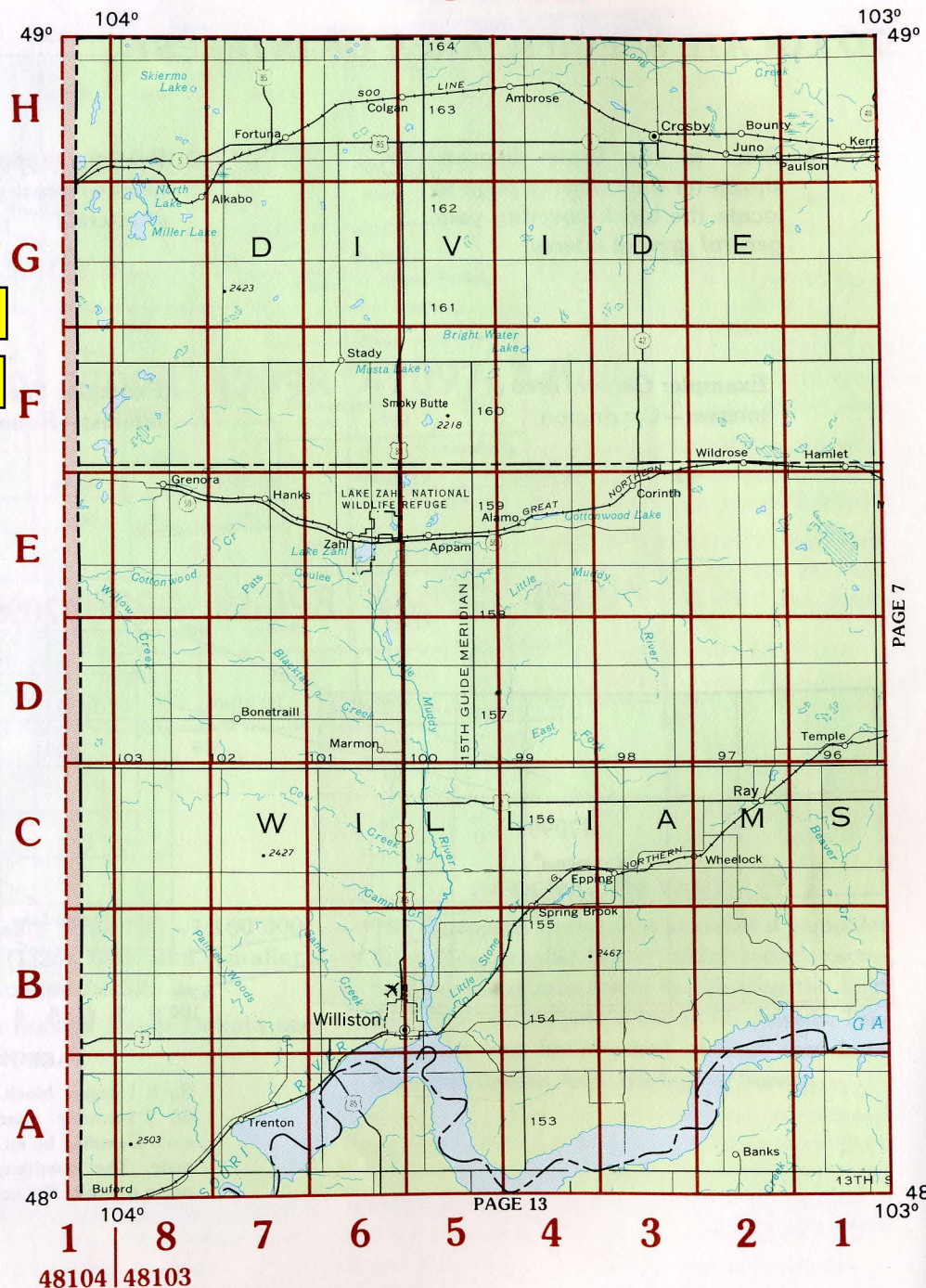
NOONAN SE - SMO

SNI - ZIN

48104

- | | |
|-------------------|-----------------|
| A1 Bainville SE | E1 Brush Lake |
| B1 Red Bank Creek | F1 Dominek Lake |
| C1 Bull Butte | G1 Westby South |
| D1 Brush Mountain | H1 Westby North |

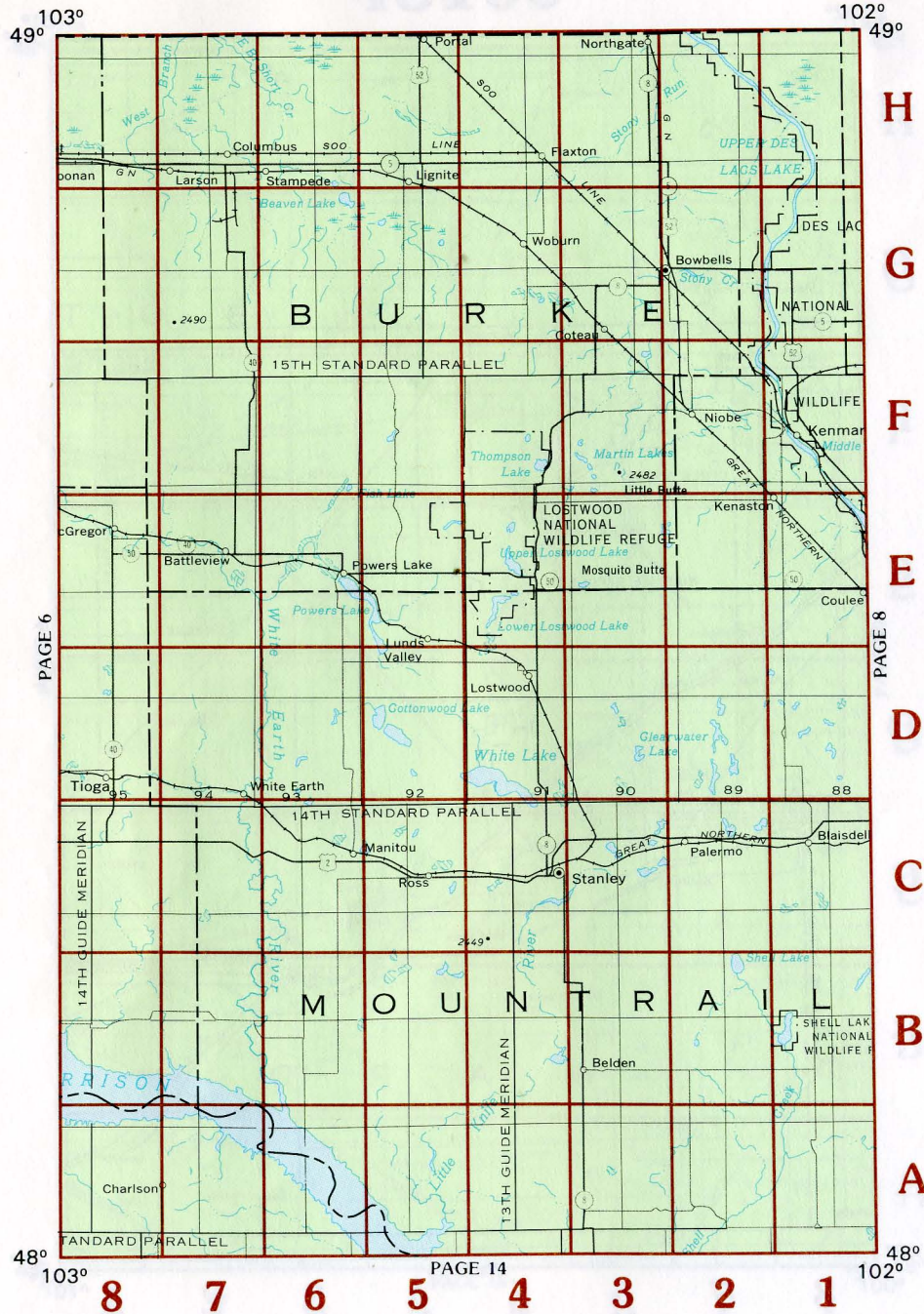
North Dakota is completely covered by 7.5-minute maps
 Certain areas may be covered by 7.5 x 15- or 15-minute maps
 See CATALOG OF PUBLISHED MAPS for available maps, dates, scales, prices, and Map Order Forms



48103

48104 48103

48102



7.5 MINUTE QUADRANGLE NAMES

- | | |
|--------------------|-------------------|
| A1 Epworth SE | E1 Coulee |
| A2 Epworth | E2 Mosquito Butte |
| A3 Belden SE | E3 Westby Lake |
| A4 Belden SW | E4 Lostwood Lakes |
| A5 Rat Lake SE | E5 Lunds Valley |
| A6 Rat Lake SW | E6 Powers Lake |
| A7 Charlson | E7 Battlevue |
| A8 Charlson SW | E8 McGregor |
| B1 Shell Lake | F1 Kenmare |
| B2 Epworth NW | F2 Niobe |
| B3 Belden | F3 Vanville NE |
| B4 Sikes Dam | F4 Thompson Lake |
| B5 Robinson Lake | F5 Helde Lake |
| B6 Rat Lake | F6 Grubb Lake |
| B7 Charlson NE | F7 Grand View |
| B8 Charlson NW | F8 Bush Lake |
| C1 Blaisdell | G1 Bowbells SE |
| C2 Palermo | G2 Bowbells |
| C3 Stanley SE | G3 Coteau |
| C4 Stanley | G4 Woburn |
| C5 Ross | G5 Rennie Lake |
| C6 Manitou | G6 Beaver Lake |
| C7 Tioga SE | G7 Columbus SE |
| C8 Tioga SW | G8 Columbus SW |
| D1 Palermo NE | H1 Bowbells NE |
| D2 Palermo NW | H2 Bowbells NW |
| D3 Clearwater Lake | H3 Northgate |
| D4 Lostwood | H4 Flaxton |
| D5 Cottonwood Lake | H5 Portal |
| D6 Ross NW | H6 Stampede |
| D7 White Earth | H7 Columbus |
| D8 Tioga | H8 Atcoal |

A - CHR CHU - GAC GAL - LAKE TS

LAKE UP - NOONAN NOONAN SE - SMO SNI - ZIN

North Dakota is completely covered by 7.5-minute maps
 Certain areas may be covered by 7.5 x 15- or 15-minute maps
 See CATALOG OF PUBLISHED MAPS for available maps, dates, scales, prices, and Map Order Forms

Back

48101

7.5 MINUTE QUADRANGLE NAMES

- | | |
|-------------------|------------------------|
| A1 Sawyer | E1 Eckman SE |
| A2 Sawyer SW | E2 Glenburn |
| A3 South Prairie | E3 Lansford SE |
| A4 Minot SW | E4 Lansford SW |
| A5 Rice Lake | E5 Grano |
| A6 Underdahl Lake | E6 Grano SW |
| A7 Plaza SE | E7 Tolley SE |
| A8 Plaza | E8 Donnybrook |
| B1 Sawyer NE | F1 Eckman |
| B2 Surrey | F2 Maxbass |
| B3 Minot | F3 Lansford NE |
| B4 Minot NW | F4 Lansford NW |
| B5 Mork Lake | F5 Grano NE |
| B6 Rice Lake NW | F6 Greene |
| B7 Plaza NE | F7 Tolley |
| B8 Plaza NW | F8 Norma |
| C1 Deering SE | G1 Westhope SE |
| C2 Deering SW | G2 Westhope SW |
| C3 Burlington SE | G3 Renville |
| C4 Burlington | G4 Antler SW |
| C5 Des Lacs | G5 Mohall |
| C6 Berthold | G6 Mohall SW |
| C7 Tagus SE | G7 Mouse River Park |
| C8 Tagus | G8 Mouse River Park SW |
| D1 Deering | H1 Westhope |
| D2 Deering NW | H2 Kuroki |
| D3 Burlington NE | H3 Antler |
| D4 Burlington NW | H4 Antler NW |
| D5 Carpio NE | H5 Mohall NE |
| D6 Carpio | H6 Sherwood |
| D7 Hartland | H7 Mouse River Park NE |
| D8 Aurelia | H8 Mouse River Park NW |

A - CHR

CHU - GAC

GAL - LAKE TS

LAKE UP - NOONAN

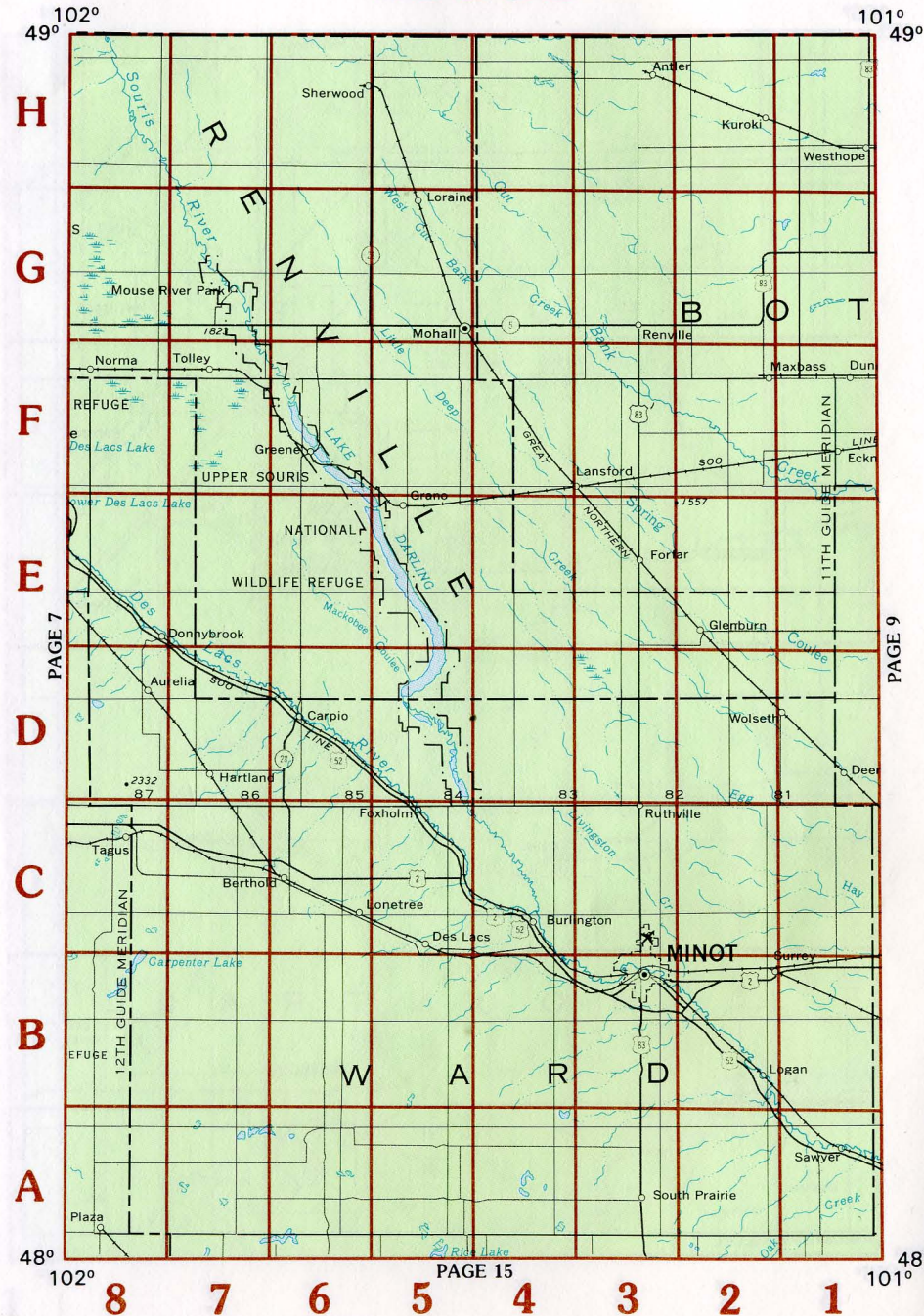
NOONAN SE - SMO

SNI - ZIN

North Dakota is completely covered by 7.5-minute maps

Certain areas may be covered by 7.5 x 15- or 15-minute maps

See CATALOG OF PUBLISHED MAPS for available maps, dates, scales, prices, and Map Order Forms



48101

Back

48100

7.5 MINUTE QUADRANGLE NAMES

- | | |
|-----------------|-------------------------------|
| A1 Balta SE | E1 Overly SE |
| A2 Orrin | E2 Barton |
| A3 Rangeley SE | E3 Willow City |
| A4 Rangeley | E4 Willow City SW |
| A5 Karlsruhe | E5 Upham SE |
| A6 Bergen | E6 Upham |
| A7 Voltaire | E7 Newburg SE |
| A8 Velva | E8 Newburg SW |
| B1 Balta | F1 Fonda |
| B2 Balta NW | F2 Overly |
| B3 Rangeley NE | F3 Omemee |
| B4 Rangeley NW | F4 Gardena |
| B5 Karlsruhe NE | F5 Upham NE |
| B6 Karlsruhe NW | F6 Kramer |
| B7 Simcoe | F7 Deep |
| B8 Norwich | F8 Newburg |
| C1 Tunbridge | G1 Dunseith |
| C2 Berwick | G2 Lords Lake |
| C3 Towner SE | G3 Bottineau SE |
| C4 Towner | G4 Bottineau |
| C5 Denbigh | G5 Souris SE |
| C6 Riga | G6 Souris SW |
| C7 Granville | G7 Landa SE |
| C8 Granville SW | G8 Landa SW |
| D1 Leverich | H1 International Peace Garden |
| D2 Round Lake | H2 Boundary Lake |
| D3 Towner NE | H3 Metigoshe Lake |
| D4 Towner NW | H4 Lake Klingenberg |
| D5 Bantry | H5 Carbury |
| D6 Bantry NW | H6 Souris |
| D7 Granville NE | H7 Roth |
| D8 Granville NW | H8 Landa |

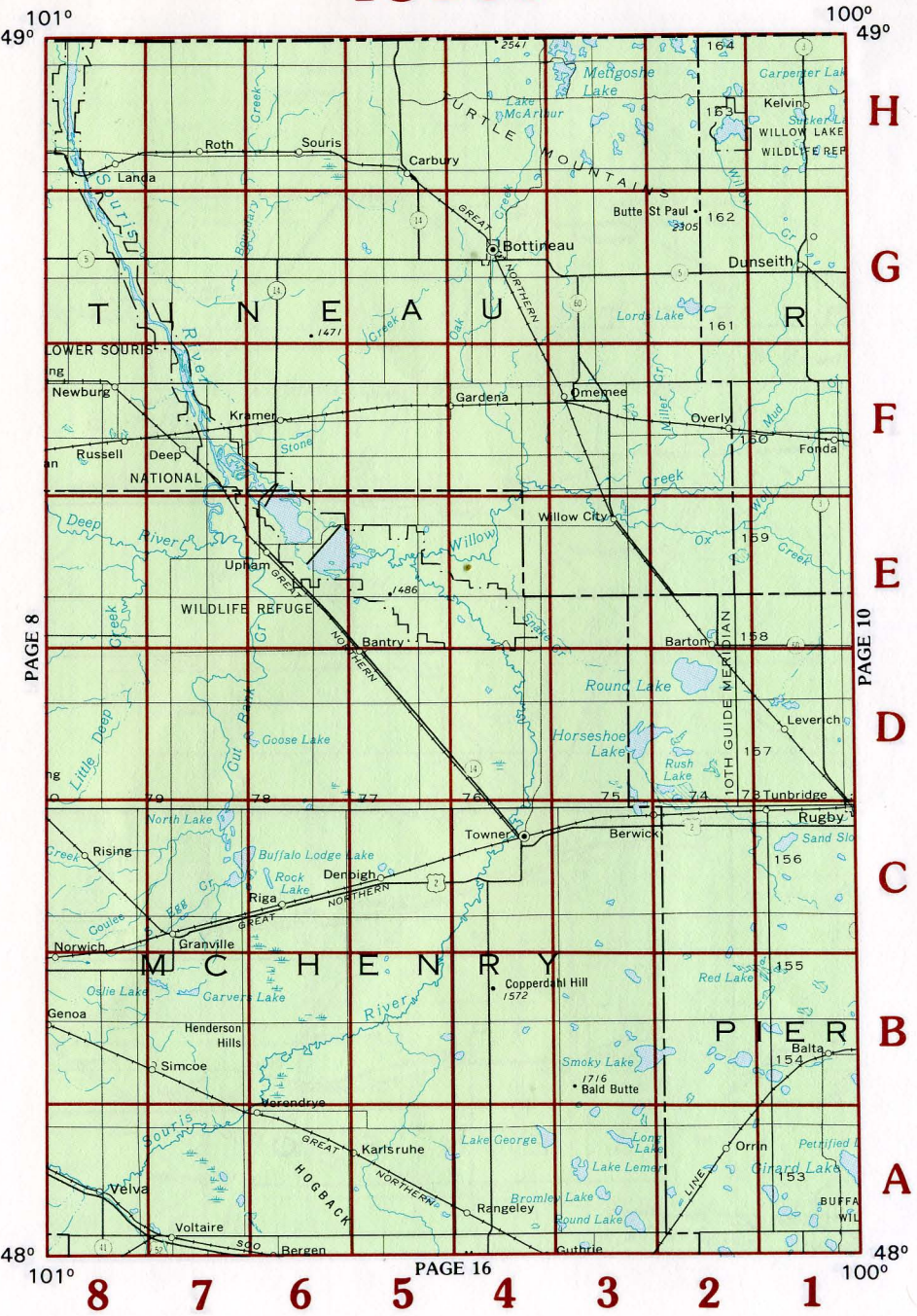
A - CHR CHU - GAC GAL - LAKE TS

LAKE UP - NOONAN NOONAN SE - SMO SNI - ZIN

North Dakota is completely covered by 7.5-minute maps

Certain areas may be covered by 7.5 x 15- or 15-minute maps

See CATALOG OF PUBLISHED MAPS for available maps, dates, scales, prices, and Map Order Forms



Back

48099

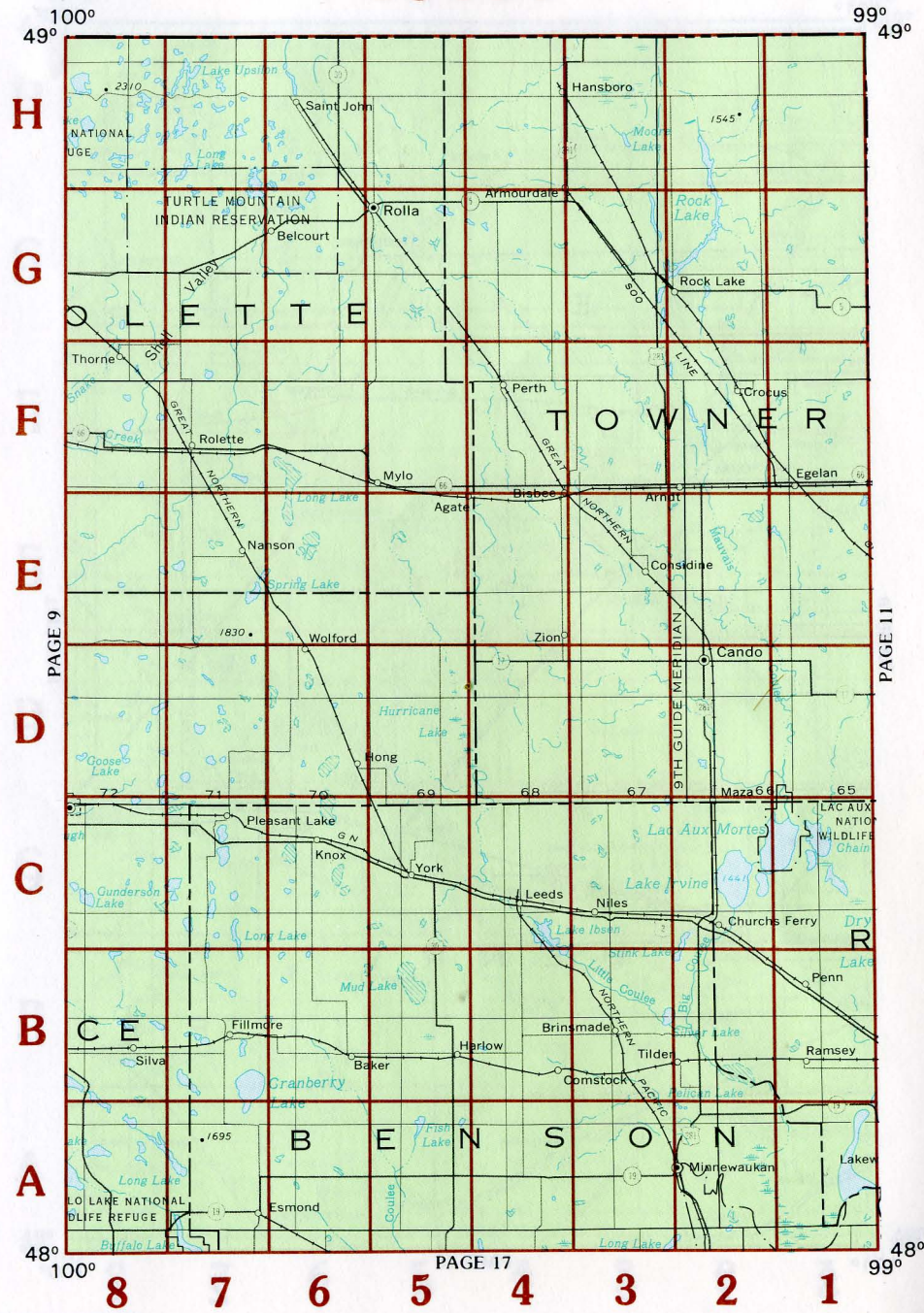
7.5 MINUTE QUADRANGLE NAMES

- | | | | |
|----|---------------------|----|-----------------|
| A1 | Grahams Island | E1 | Egeland SE |
| A2 | Minnewauken East | E2 | Egeland SW |
| A3 | Minnewauken West | E3 | Considine |
| A4 | Brinsmade SW | E4 | Bisbee South |
| A5 | Harlow SE | E5 | Mylo SE |
| A6 | Harlow SW | E6 | Island Lake |
| A7 | Esmond | E7 | Nanson |
| A8 | Petrified Lake | E8 | Rolette SW |
| B1 | Penn | F1 | Egeland |
| B2 | Tilden | F2 | Snyder Lake |
| B3 | Brinsmade | F3 | Big Coulee Dam |
| B4 | Comstock | F4 | Bisbee North |
| B5 | Harlow | F5 | Mylo |
| B6 | Baker | F6 | Mylo NW |
| B7 | Fillmore | F7 | Rolette |
| B8 | Silva | F8 | Thorne |
| C1 | Cando SE | G1 | Rock Lake SE |
| C2 | Churchs Ferry | G2 | Rock Lake |
| C3 | Niles | G3 | Hansboro SE |
| C4 | Leeds | G4 | Hansboro SW |
| C5 | York | G5 | Rolla |
| C6 | Knox | G6 | Belcourt |
| C7 | Pleasant Lake | G7 | Lake Upsilon SE |
| C8 | Rugby | G8 | Lake Upsilon SW |
| D1 | Cando NE | H1 | Rock Lake NE |
| D2 | Cando | H2 | Rock Lake NW |
| D3 | Leeds NE | H3 | Hansboro NE |
| D4 | Hurricane Lake East | H4 | Hansboro |
| D5 | Hurricane Lake West | H5 | Rolla NE |
| D6 | Wolford | H6 | Saint John |
| D7 | Rugby NE | H7 | Lake Upsilon |
| D8 | Rugby NW | H8 | Carpenter Lake |

A - CHR CHU - GAC GAL - LAKE TS

LAKE UP - NOONAN NOONAN SE - SMO SNI - ZIN

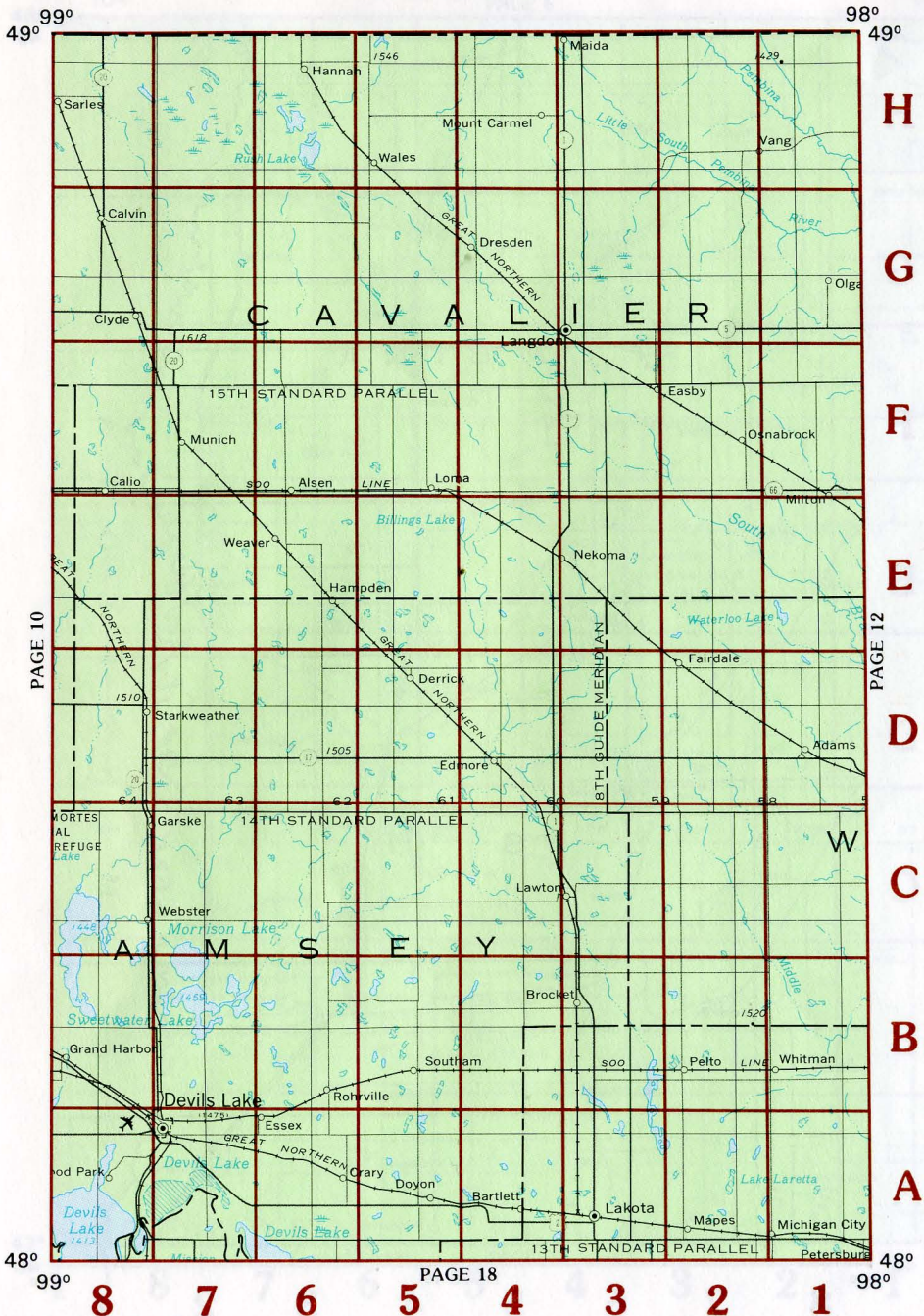
North Dakota is completely covered by 7.5-minute maps
 Certain areas may be covered by 7.5 x 15- or 15-minute maps
 See CATALOG OF PUBLISHED MAPS for available maps, dates, scales, prices, and Map Order Forms



48099

Back

48098



7.5 MINUTE QUADRANGLE NAMES

- | | |
|--------------------|------------------|
| A1 Michigan East | E1 Waterloo Lake |
| A2 Michigan West | E2 Osabrock SW |
| A3 Lakota | E3 Nekoma |
| A4 Bartlett | E4 Billings Lake |
| A5 Doyon | E5 Alsen SE |
| A6 Crary | E6 Hampden |
| A7 Devils Lake | E7 Munich SE |
| A8 Camp Grafton | E8 Munich SW |
| B1 Whitman | F1 Milton |
| B2 Pelto | F2 Osabrock |
| B3 Brocket | F3 Easby |
| B4 Lakota NW | F4 Nekoma NW |
| B5 Southam | F5 Loma |
| B6 Crary NW | F6 Alsen |
| B7 Sweetwater | F7 Munich |
| B8 Grand Harbor | F8 Calio |
| C1 Adams SE | G1 Olga |
| C2 Adams SW | G2 Olga SW |
| C3 Lawton | G3 Langdon East |
| C4 Edmore SW | G4 Langdon West |
| C5 Derrick SE | G5 Hannah SE |
| C6 Derrick SW | G6 Hannah SW |
| C7 Starkweather SE | G7 Sarles SE |
| C8 Webster | G8 Calvin |
| D1 Adams | H1 Vang |
| D2 Fairdale | H2 Olga NW |
| D3 Edmore NE | H3 Maida |
| D4 Edmore | H4 Mount Carmel |
| D5 Derrick | H5 Wales |
| D6 Derrick NW | H6 Hannah |
| D7 Starkweather NE | H7 Sarles NE |
| D8 Starkweather | H8 Sarles |

- | | | |
|------------------|-----------------|---------------|
| A - CHR | CHU - GAC | GAL - LAKE TS |
| LAKE UP - NOONAN | NOONAN SE - SMO | SNI - ZIN |

North Dakota is completely covered by 7.5-minute maps

Certain areas may be covered by 7.5 x 15- or 15-minute maps

See CATALOG OF PUBLISHED MAPS for available maps, dates, scales, prices, and Map Order Forms

7.5 MINUTE QUADRANGLE NAMES

- | | |
|--------------------|--------------------|
| A1 Oslo SE | E1 Drayton SE |
| A2 Manvel | E2 Drayton |
| A3 Mekinock | E3 North Salt Lake |
| A4 Gilby | E4 St. Thomas |
| A5 Inkster SE | E5 Crystal SE |
| A6 Orr | E6 Crystal |
| A7 Fordville SE | E7 Gardar |
| A8 Fordville SW | E8 Union |
| B1 Oslo NE | F1 Mattson |
| B2 Oslo | F2 Bowsmont |
| B3 Ardoch | F3 Glasston NE |
| B4 Forest River | F4 Glasston |
| B5 Inkster NE | F5 Crystal NE |
| B6 Inkster | F6 Hensel |
| B7 Fordville | F7 Mountain |
| B8 Dahlen | F8 Concrete |
| C1 Big Woods | G1 Hill Siding |
| C2 Big Woods SW | G2 Joliette |
| C3 Minto | G3 Bathgate SE |
| C4 Voss | G4 Hamilton |
| C5 Veseleyville | G5 Cavalier |
| C6 Pisek | G6 Backoo |
| C7 Pleasant Valley | G7 Hallson |
| C8 Lankin | G8 Hanks Corner |
| D1 Big Woods NE | H1 Humboldt |
| D2 Big Woods NW | H2 Pembina |
| D3 Oakwood | H3 Bathgate NE |
| D4 Grafton | H4 Bathgate |
| D5 Nash | H5 Neche |
| D6 Park River | H6 Cavalier NW |
| D7 Edinburg | H7 Leroy |
| D8 Edinburg NW | H8 Walhalla |

A - CHR

CHU - GAC

GAL - LAKE TS

LAKE UP - NOONAN

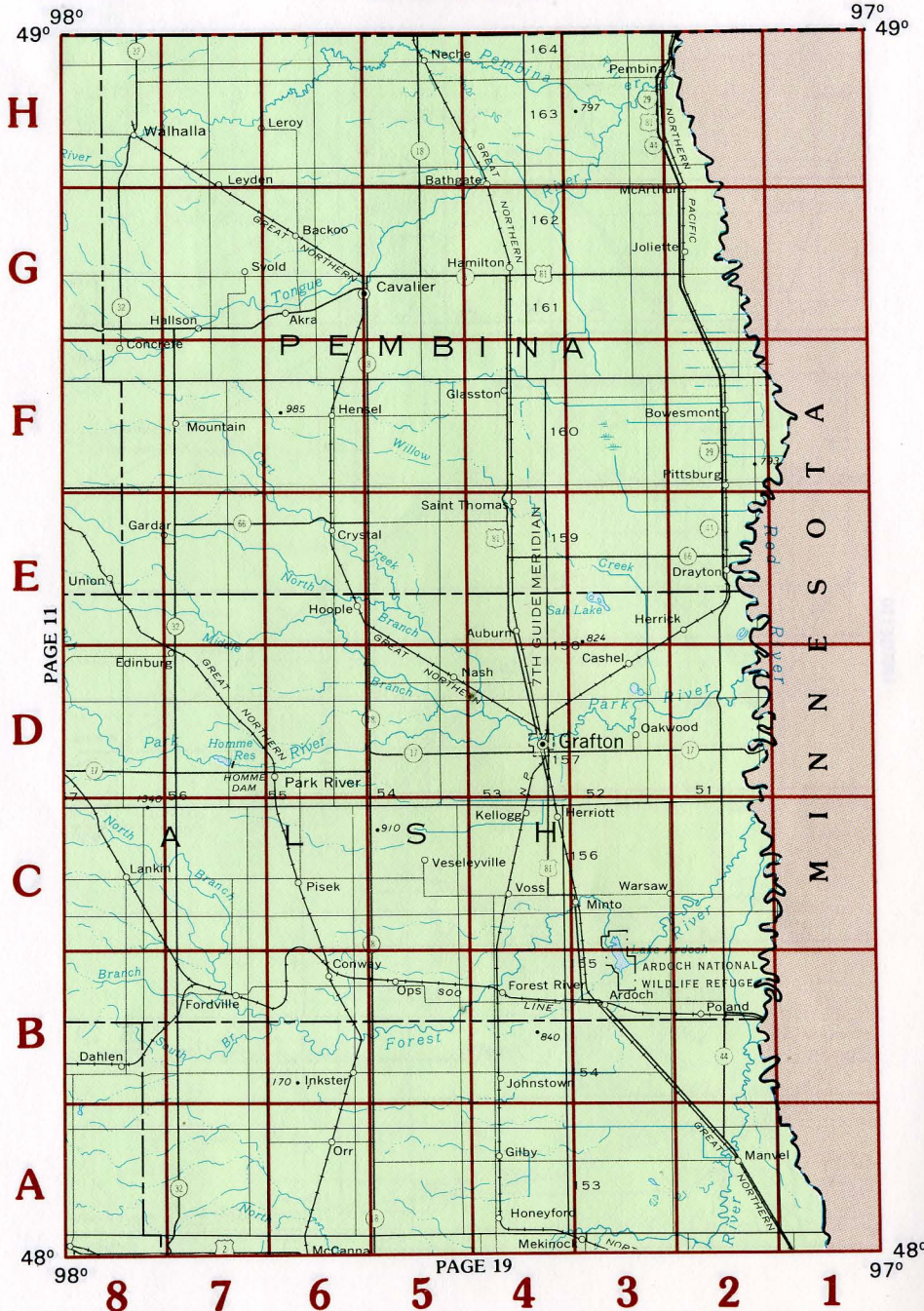
NOONAN SE - SMO

SNI - ZIN

North Dakota is completely covered by 7.5-minute maps

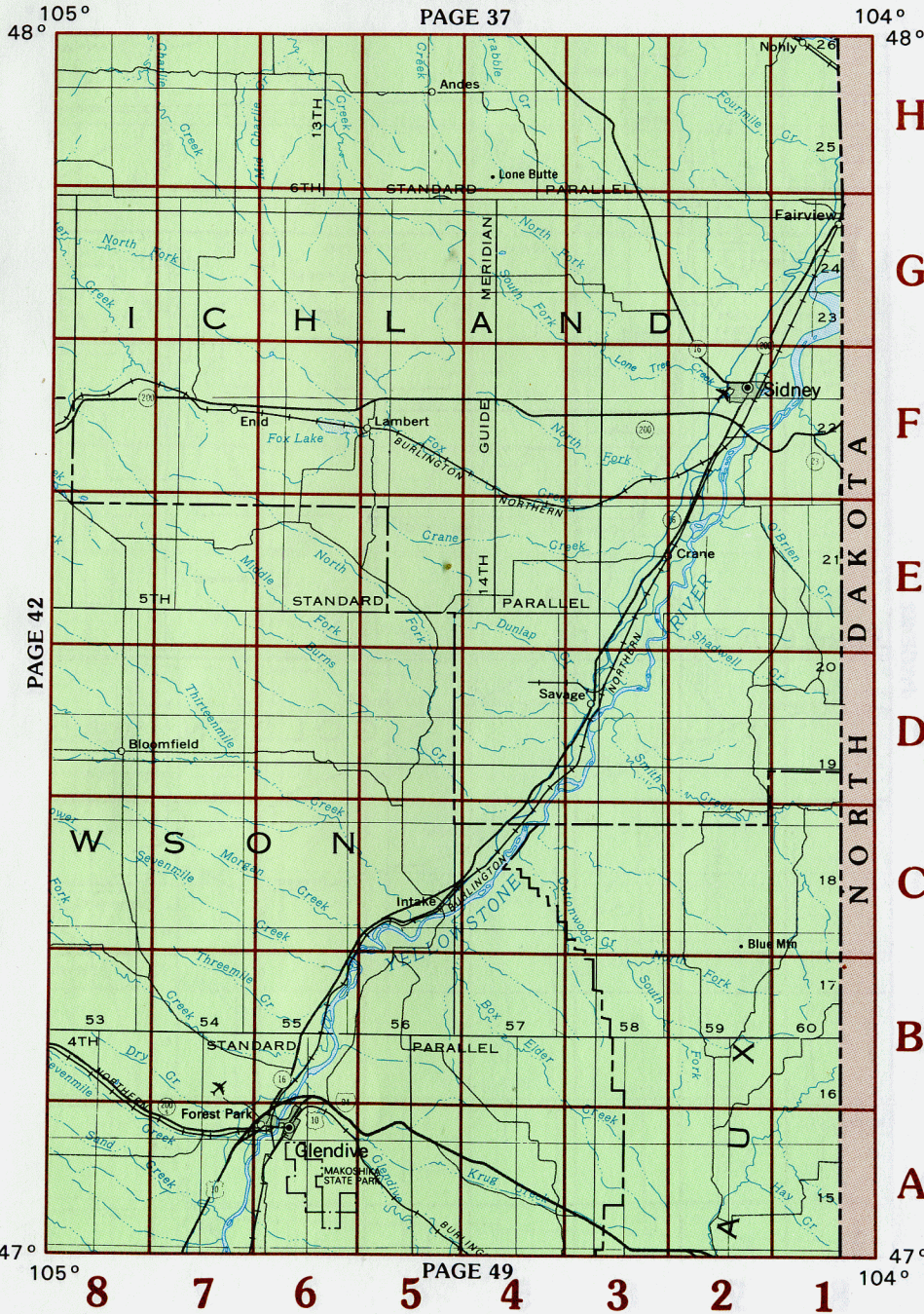
Certain areas may be covered by 7.5 x 15- or 15-minute maps

See CATALOG OF PUBLISHED MAPS for available maps, dates, scales, prices, and Map Order Forms



47104

PAGE 37



7.5 MINUTE QUADRANGLE NAMES

- | | |
|------------------------|--------------------------|
| A1 Odland Dam | E1 Sidney SE |
| A2 Odland Dam SW | E2 Piche |
| A3 Cluster Buttes SE | E3 Crane |
| A4 Cluster Buttes SW | E4 Larson School |
| A5 Allard | E5 McCone Heights |
| A6 Glendive | E6 Butler Lake |
| A7 Forest Park | E7 Enid SE |
| A8 Pleasant View | E8 Clay Butte |
| B1 Odland Dam NE | F1 Sidney NE |
| B2 Odland Dam NW | F2 Sidney |
| B3 Cluster Buttes | F3 Crane NE |
| B4 Cluster Buttes NW | F4 Crane NW |
| B5 Belle Prairie | F5 Lambert |
| B6 Stipek | F6 Fox Lake |
| B7 Poverty Flat East | F7 Enid |
| B8 Poverty Flat West | F8 Kuester Lake |
| C1 Skaar | G1 Fairview |
| C2 Parson Creek | G2 Fairview SW |
| C3 Savage SE | G3 Brorson |
| C4 Savage SW | G4 Girard |
| C5 Intake | G5 Three Buttes Creek E. |
| C6 Kolberg Ranch | G6 Three Buttes Creek W. |
| C7 Morgan Creek School | G7 Carda Coulee |
| C8 Stinking Coulee | G8 Elmdale SW |
| D1 Skaar NE | H1 Dore |
| D2 Skaar NW | H2 Fairview NW |
| D3 Savage | H3 Sioux Pass |
| D4 Knife River Mine | H4 Blue Hill |
| D5 Allard Ranch | H5 Andes |
| D6 Intake NW | H6 Elm Coulee |
| D7 Red Top | H7 Elmdale |
| D8 Bloomfield | H8 Elmdale NW |

A - CHR

CHU GAC

GAL - LAKE TS

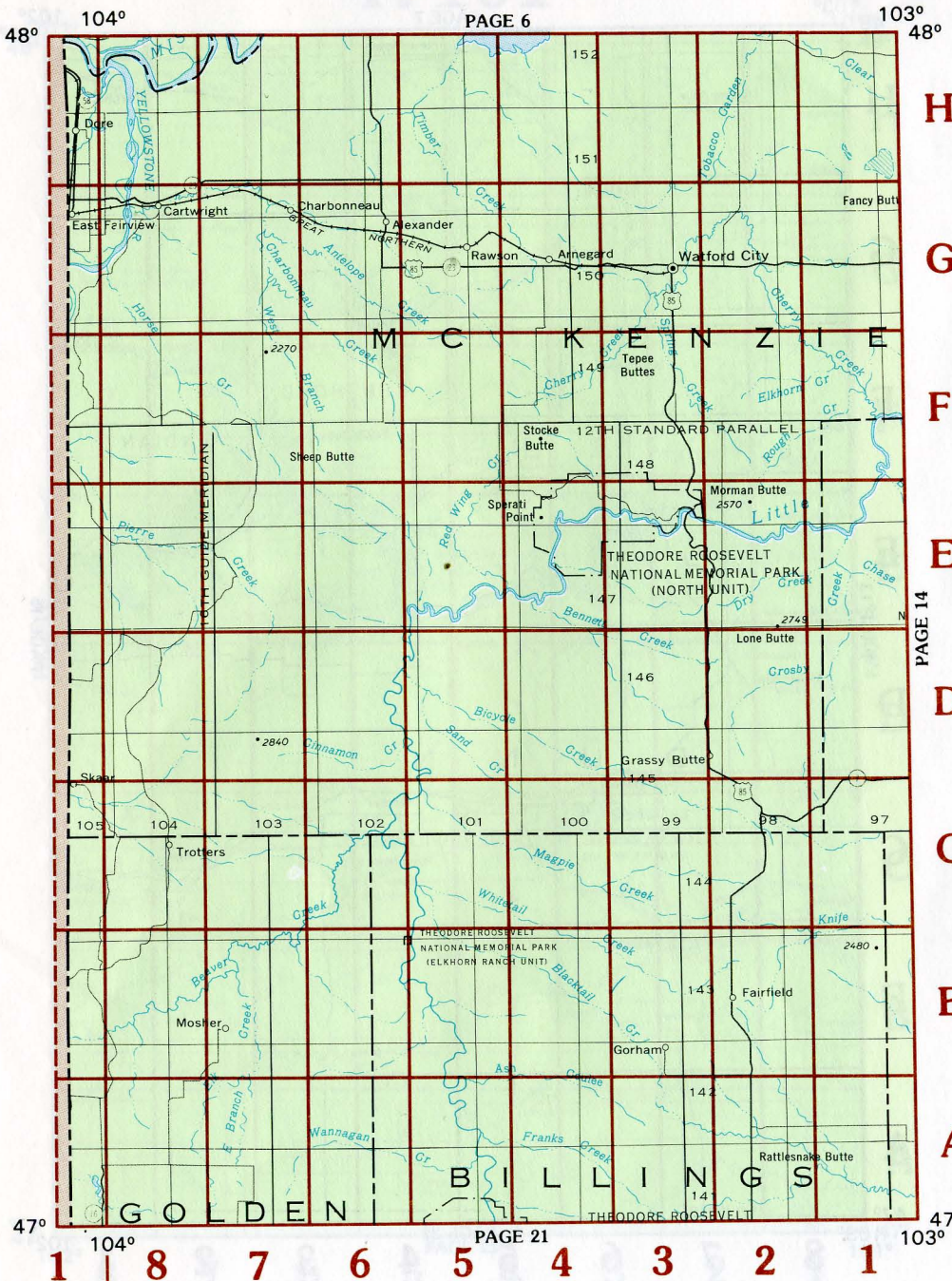
LAKE UP - NOONAN

NOONAN SE - SMO

SNI - ZIN

7.5-minute maps may not be available for all areas
 Certain areas may be covered by 7.5 x 15- or 15-minute maps
 See CATALOG OF PUBLISHED MAPS for available maps, dates, scales, prices, and Map Order Forms

47103



7.5 MINUTE QUADRANGLE NAMES 47103

H
G
F
E
D
C
B
A

- | | |
|-------------------------|-----------------------|
| A1 Fairfield SE | E1 Lone Butte SE |
| A2 Rattlesnake Butte | E2 Lone Butte |
| A3 Gorham SE | E3 Long X Divide |
| A4 Gorham SW | E4 Sperati Point |
| A5 Wannagan Creek East | E5 Red Wing Creek |
| A6 Wannagan Creek West | E6 Burning Mine Butte |
| A7 West Twin Butte | E7 Sheep Creek |
| A8 Hootowl Creek SW | E8 Phillip Spring |
| B1 Hungry Man Butte | F1 Lone Butte NE |
| B2 Fairfield | F2 Lone Butte NW |
| B3 Gorham | F3 Tepee Buttes |
| B4 Gorham NW | F4 Stocke Butte |
| B5 Roosevelt Creek East | F5 Bear Butte |
| B6 Roosevelt Creek West | F6 Moline School |
| B7 Hootowl Creek East | F7 Sather Lake |
| B8 Hootowl Creek West | F8 Horse Creek School |
| C1 Grassy Butte SE | G1 Schafer SE |
| C2 Grassy Butte SW | G2 Schafer |
| C3 Scairt Woman Draw | G3 Watford City |
| C4 Squaretop Butte | G4 Arnegard |
| C5 Hanks Gully | G5 Rawson |
| C6 Eagle Draw | G6 Alexander |
| C7 Trotters SE | G7 Charbonneau |
| C8 Trotters | G8 Cartwright |
| D1 Petes Creek | H1 Demicks Lake |
| D2 Grassy Butte | H2 Timber Prong Creek |
| D3 Buckskin Butte | H3 Watford City NE |
| D4 Wolf Coulee | H4 Watford City NW |
| D5 Ice Box Canyon | H5 Camp Creek East |
| D6 Cinnamon Creek | H6 Camp Creek West |
| D7 Flat Rock Butte | H7 Cartwright NE |
| D8 Squaw Gap | H8 Buford |

A - CHR

CHU - GAC

GAL - LAKE TS

LAKE UP - NOONAN

NOONAN SE - SMO

SNI - ZIN

47104

- | | |
|------------------|--------------|
| A1 Odland Dam | E1 Sidney SE |
| B1 Odland Dam NE | F1 Sidney NE |
| C1 Skaar | G1 Fairview |
| D1 Skaar NE | H1 Dore |

7.5-minute maps may not be available for all areas

Certain areas may be covered by 7.5 x 15- or 15-minute maps

See CATALOG OF PUBLISHED MAPS for available maps, dates, scales, prices, and Map Order Forms

Back

47102

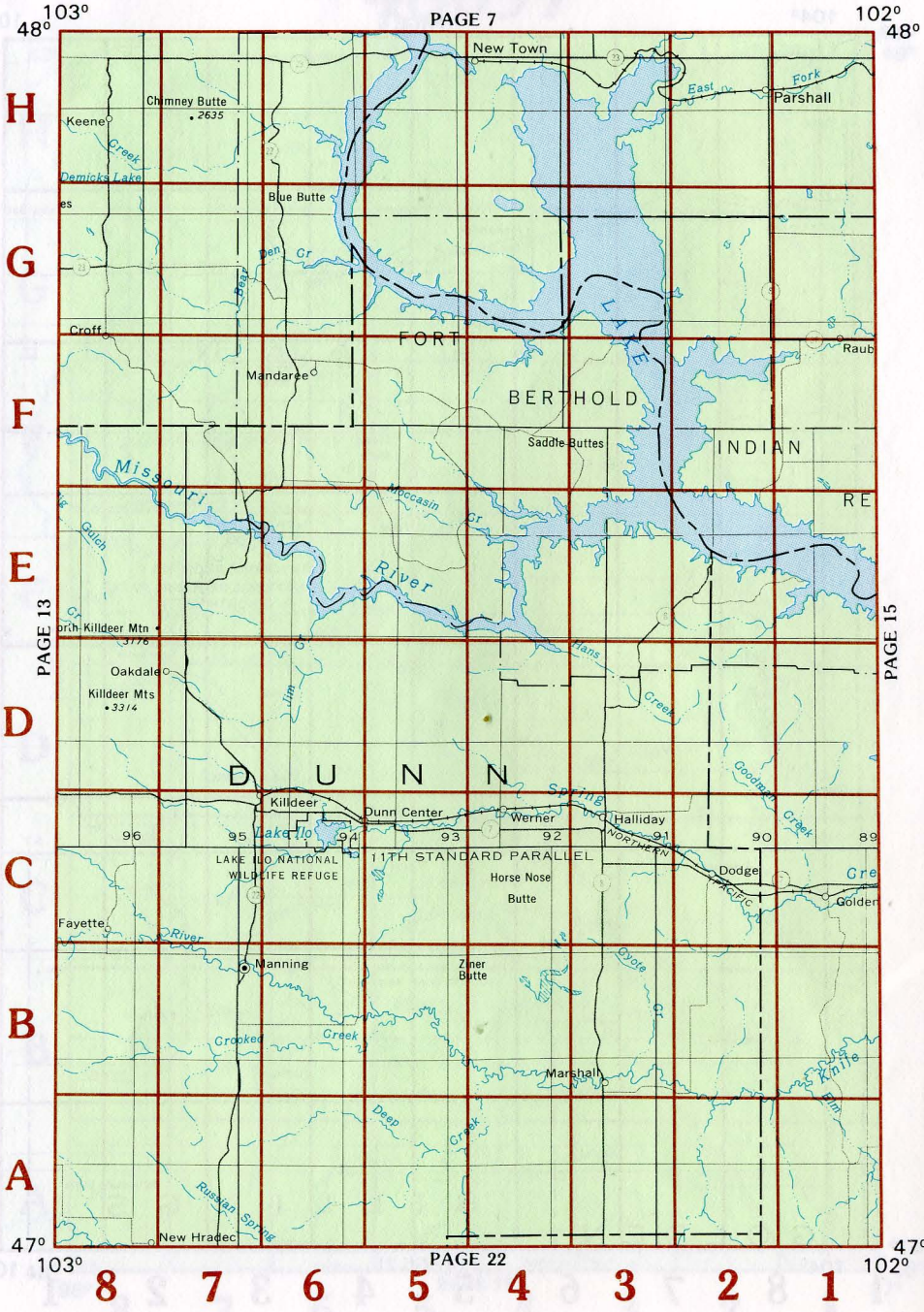
7.5 MINUTE QUADRANGLE NAMES

- | | |
|-----------------------|------------------------|
| A1 Willow Creek East | E1 Raub SE |
| A2 Willow Creek West | E2 Twin Buttes |
| A3 Marshall SE | E3 Hay Flat |
| A4 Marshall SW | E4 Saddle Butte SW |
| A5 Hirschville | E5 Mandaree SE |
| A6 Hirschville SW | E6 Mandaree SW |
| A7 Manning SE | E7 Lost Bridge |
| A8 New Hradec North | E8 North Killdeer Mtn. |
| B1 Schaffner Creek NE | F1 Raub |
| B2 Schaffner Creek | F2 Raub NW |
| B3 Marshall | F3 Saddle Butte |
| B4 Marshall NW | F4 String Buttes |
| B5 Ziner Butte | F5 Mandaree NE |
| B6 Emerson | F6 Mandaree |
| B7 Manning | F7 Figure 4 Ranch |
| B8 Manning NW | F8 Croff |
| C1 Golden Valley | G1 Parshall SE |
| C2 Dodge | G2 Parshall SW |
| C3 Halliday | G3 New Town SE |
| C4 Werner | G4 New Town SW |
| C5 Dunn Center | G5 Sanish SE |
| C6 Lake Ilo | G6 Sanish SW |
| C7 Killdeer | G7 Blue Buttes SE |
| C8 Fayette | G8 Johnsons Corner |
| D1 Golden Valley NE | H1 Parshall NE |
| D2 Golden Valley NW | H2 Parshall |
| D3 Halliday NE | H3 Shell Creek Bay |
| D4 Halliday NW | H4 New Town |
| D5 Dunn Center NE | H5 Sanish |
| D6 Dunn Center NW | H6 Sanish NW |
| D7 Oakdale | H7 Blue Buttes |
| D8 Killdeer Mountains | H8 Keene |

A - CHR CHU GAC GAL - LAKE TS

LAKE UP - NOONAN NOONAN SE - SMO SNI - ZIN

North Dakota is completely covered by 7.5-minute maps
 Certain areas may be covered by 7.5 x 15- or 15-minute maps
 See CATALOG OF PUBLISHED MAPS for available maps, dates, scales, prices, and Map Order Forms

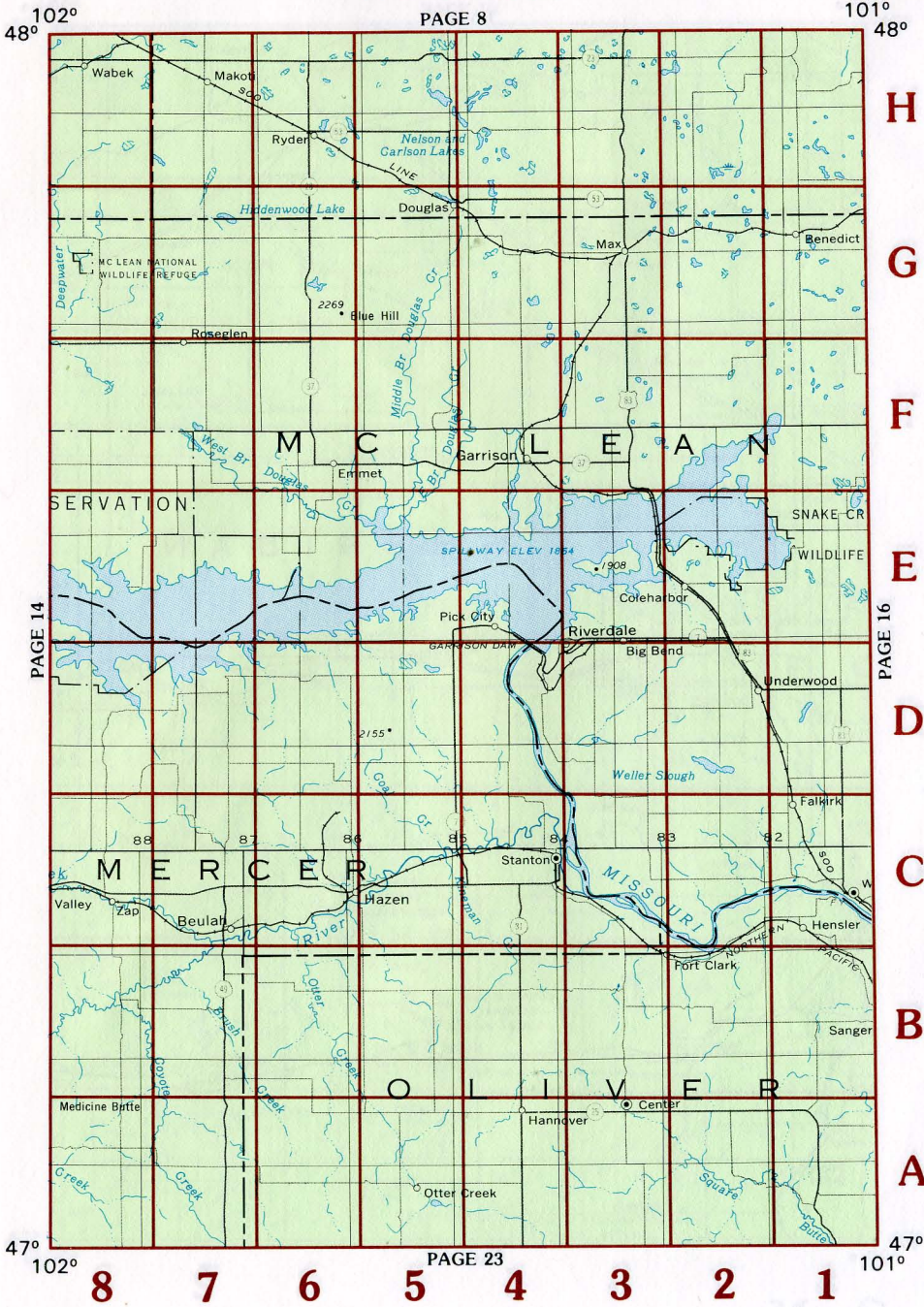


47102

47101

PAGE 8

PAGE 23



7.5 MINUTE QUADRANGLE NAMES

- | | |
|-----------------------|-----------------------|
| A1 Fort Clark SE | E1 Lake Nettle |
| A2 Nelson Lake | E2 Coleharbor |
| A3 Center | E3 Riverdale North |
| A4 Hannover | E4 Garrison Dam North |
| A5 Otter Creek | E5 Emmet SE |
| A6 Red Butte SW | E6 Emmet SW |
| A7 Medicine Butte SE | E7 Blackwater Lake SE |
| A8 Medicine Butte SW | E8 Blackwater Lake SW |
| B1 Fort Clark NE | F1 Coleharbor NE |
| B2 Fort Clark | F2 Coleharbor NW |
| B3 Hannover NE | F3 Garrison NE |
| B4 Hannover NW | F4 Garrison |
| B5 Red Butte | F5 Emmet NE |
| B6 Red Butte NW | F6 Emmet |
| B7 Medicine Butte NE | F7 Blackwater Lake |
| B8 Medicine Butte | F8 Blackwater Lake NW |
| C1 Washburn | G1 Benedict |
| C2 Washburn SW | G2 Benedict SW |
| C3 Stanton SE | G3 Max |
| C4 Stanton | G4 Douglas East |
| C5 Hazen East | G5 Douglas West |
| C6 Hazen West | G6 Blue Hill |
| C7 Beulah | G7 Roseglen |
| C8 Zap | G8 Makoti SW |
| D1 Washburn NE | H1 Robinson Coulee |
| D2 Underwood | H2 Benedict NW |
| D3 Riverdale South | H3 Max NE |
| D4 Garrison Dam South | H4 Rush Lake |
| D5 Hazen NE | H5 Lake Vernon |
| D6 Hazen NW | H6 Ryder |
| D7 Beulah NE | H7 Makoti |
| D8 Beulah NW | H8 Wabek |

- A - CHR
- CHU GAC
- GAL - LAKE TS
- LAKE UP - NOONAN
- NOONAN SE - SMO
- SNI - ZIN

North Dakota is completely covered by 7.5-minute maps

Certain areas may be covered by 7.5 x 15- or 15-minute maps

See CATALOG OF PUBLISHED MAPS for available maps, dates, scales, prices, and Map Order Forms

Back

47100

7.5 MINUTE QUADRANGLE NAMES

- | | |
|--------------------|----------------------|
| A1 Harriet Lake SE | E1 Pony Gulch |
| A2 Harriet Lake | E2 Mertz Slough |
| A3 Wing SE | E3 Lincoln Valley SE |
| A4 Wing SW | E4 Lincoln Valley SW |
| A5 Regan SE | E5 Pelican Lake SE |
| A6 Baldwin | E6 Pelican Lake |
| A7 Wilton SE | E7 Peterson Lake |
| A8 Price | E8 Turtle Lake |
| B1 Lake Helen | F1 Sheyenne Lake NE |
| B2 Arena | F2 Sheyenne Lake |
| B3 Wing | F3 Lincoln Valley |
| B4 Canfield Lake | F4 Lincoln Valley NW |
| B5 Regan | F5 Siebold Lake |
| B6 Grass Lake | F6 Alkali Lake |
| B7 Wilton | F7 Long Lake |
| B8 Sanger | F8 Horseshoe Valley |
| C1 Woodhouse Lake | G1 Martin |
| C2 Goodrich SW | G2 Anamoose SW |
| C3 Florence Lake | G3 Drake SE |
| C4 Horse Lake | G4 Drake SW |
| C5 Mercer SE | G5 Kief |
| C6 Mercer SW | G6 Butte |
| C7 Turtle Creek SE | G7 Kongsberg |
| C8 Turtle Creek SW | G8 Ruso |
| D1 Goodrich East | H1 Clifton |
| D2 Goodrich West | H2 Anamoose |
| D3 Denhoff | H3 Drake |
| D4 McClusky | H4 Drake NW |
| D5 Pickardville | H5 Balfour |
| D6 Mercer | H6 Balfour NW |
| D7 Turtle Creek NE | H7 Kongsberg NE |
| D8 Turtle Creek NW | H8 Blacktail Coulee |

A - CHR

CHU GAC

GAL - LAKE TS

LAKE UP - NOONAN

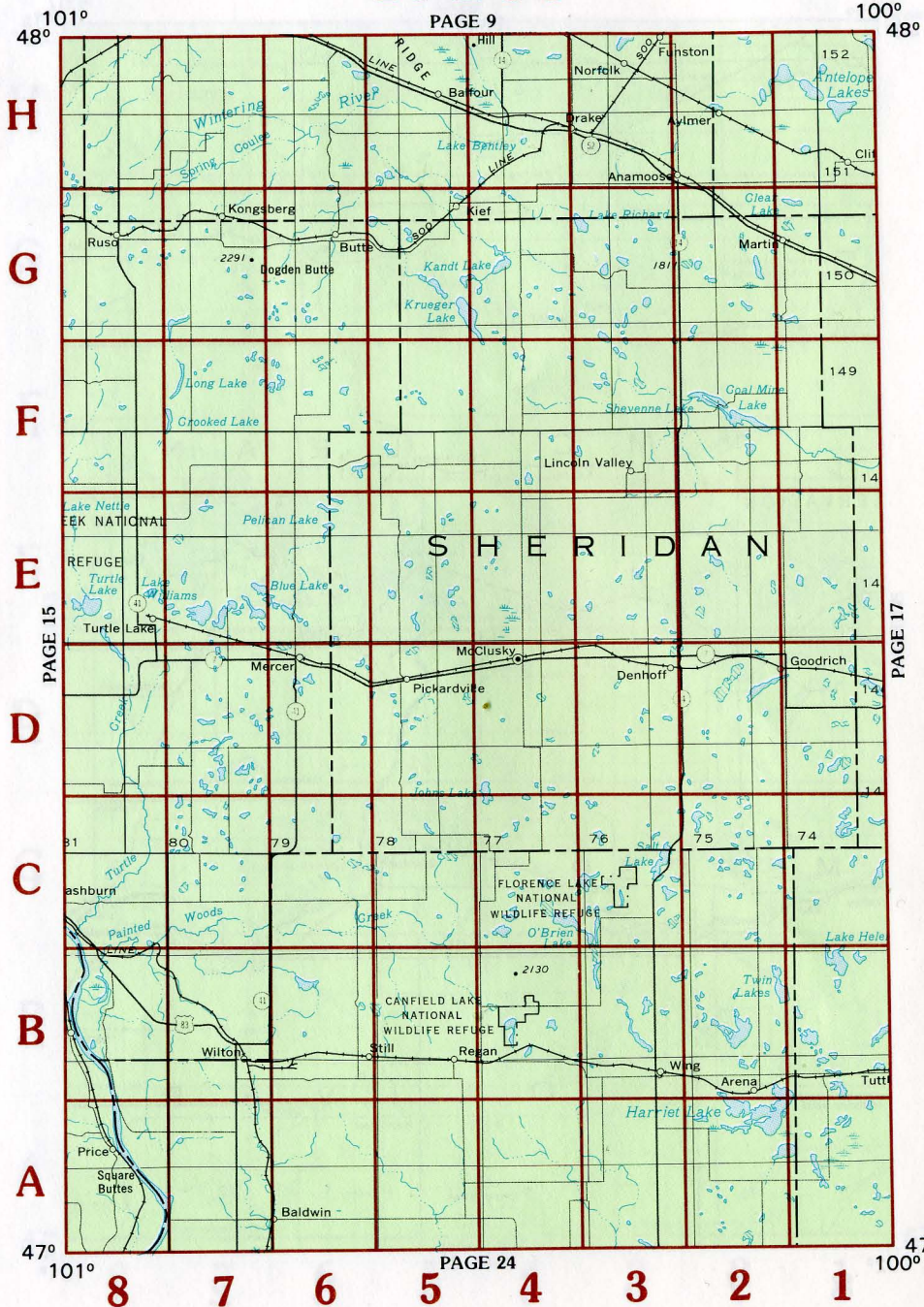
NOONAN SE - SMO

SNI - ZIN

North Dakota is completely covered by 7.5-minute maps

Certain areas may be covered by 7.5 x 15- or 15-minute maps

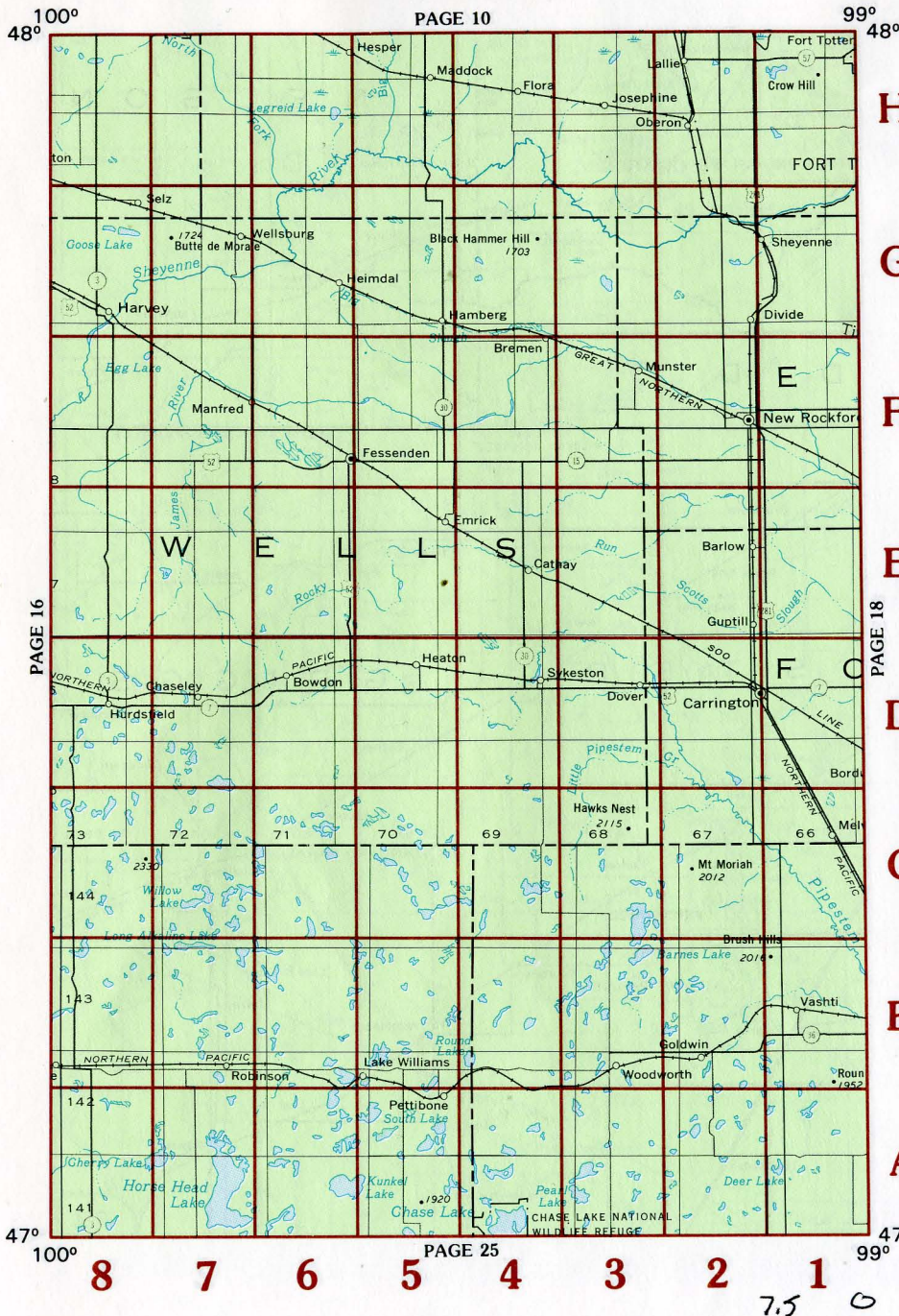
See CATALOG OF PUBLISHED MAPS for available maps, dates, scales, prices, and Map Order Forms



47100

Back

47099



7.5 MINUTE QUADRANGLE NAMES

- | | |
|---------------------|----------------------|
| A1 Goldwin SE | E1 New Rockford SE |
| A2 Goldwin SW | E2 Barlow |
| A3 Pearl Lake | E3 Cathay SE |
| A4 Lake Louise | E4 Cathay |
| A5 Pettibone | E5 Emrick |
| A6 Kunkel Lake | E6 Fessenden SW |
| A7 Horsehead Lake | E7 Manfred SE |
| A8 Tuttle SW | E8 Manfred SW |
| B1 Vashti | F1 New Rockford NE |
| B2 Goldwin | F2 New Rockford |
| B3 Woodworth | F3 Munster |
| B4 Woodworth NW | F4 Bremen |
| B5 Lake Williams | F5 Fessenden East |
| B6 Des Moines Lake | F6 Fessenden West |
| B7 Robinson | F7 Manfred |
| B8 Tuttle | F8 Manfred NW |
| C1 Melville | G1 Sheyenne |
| C2 Carrington SW | G2 Oberon SW |
| C3 Hawks Nest | G3 Flora SE |
| C4 Sykeston SW | G4 Black Hammer Hill |
| C5 Bowden SE | G5 Hamberg |
| C6 Wagon Wheel Hill | G6 Heimdahl |
| C7 Willow Lake | G7 Wellsburg |
| C8 Senior Lake | G8 Harvey |
| D1 Carrington East | H1 Crow Hill |
| D2 Carrington West | H2 Oberon |
| D3 Dover | H3 Josephine |
| D4 Sykeston | H4 Flora |
| D5 Heaton | H5 Maddock |
| D6 Bowden | H6 Hesper |
| D7 Chaseley | H7 Selz NE |
| D8 Hurdsfield | H8 Selz NW |

A - CHR

CHU GAC

GAL - LAKE TS

LAKE UP - NOONAN

NOONAN SE - SMO

SNI - ZIN

North Dakota is completely covered by 7.5-minute maps
 Certain areas may be covered by 7.5 x 15- or 15-minute maps
 See CATALOG OF PUBLISHED MAPS for available maps, dates, scales, prices, and Map Order Forms

7.5 MINUTE QUADRANGLE NAMES

- | | |
|---------------------|----------------------|
| A1 Baldhill Dam | E1 Klotten SE |
| A2 Rogers | E2 Jessie |
| A3 Leal | E3 Binford |
| A4 Clementsville | E4 Mose |
| A5 Spiritwood Lake | E5 McHenry |
| A6 Fried | E6 Juanita |
| A7 Buchanan | E7 Grace City |
| A8 Pingree SW | E8 Brantford |
| B1 Dazey NE | F1 Klotten |
| B2 Dazey | F2 Klotten NW |
| B3 Wimbledon NE | F3 Binford NE |
| B4 Wimbledon | F4 Binford NW |
| B5 Courtenay | F5 Johnson Lake |
| B6 Courtenay NW | F6 Lake Coe |
| B7 Jim Lake | F7 Brantford NE |
| B8 Pingree | F8 Brantford NW |
| C1 Karnak | G1 McVile SE |
| C2 Hannaford | G2 McVile |
| C3 Revere | G3 Pekin |
| C4 Sutton SW | G4 Tolna |
| C5 Kensal SE | G5 Hamar |
| C6 Kensal | G6 Warwick |
| C7 Arrowwood Lake | G7 Horseshoe Lake |
| C8 Bordulac SW | G8 Tokio SW |
| D1 Cooperstown East | H1 Lambs Lake |
| D2 Cooperstown West | H2 Bitter Lake |
| D3 Sutton NE | H3 Pekin NE |
| D4 Sutton | H4 Pekin NW |
| D5 Glenfield | H5 Devils Lake Mtn. |
| D6 Kensal NW | H6 Free Peoples Lake |
| D7 Bordulac NE | H7 Tokio |
| D8 Bordulac | H8 Fort Totten |

A - CHR

CHU GAC

GAL - LAKE TS

LAKE UP - NOONAN

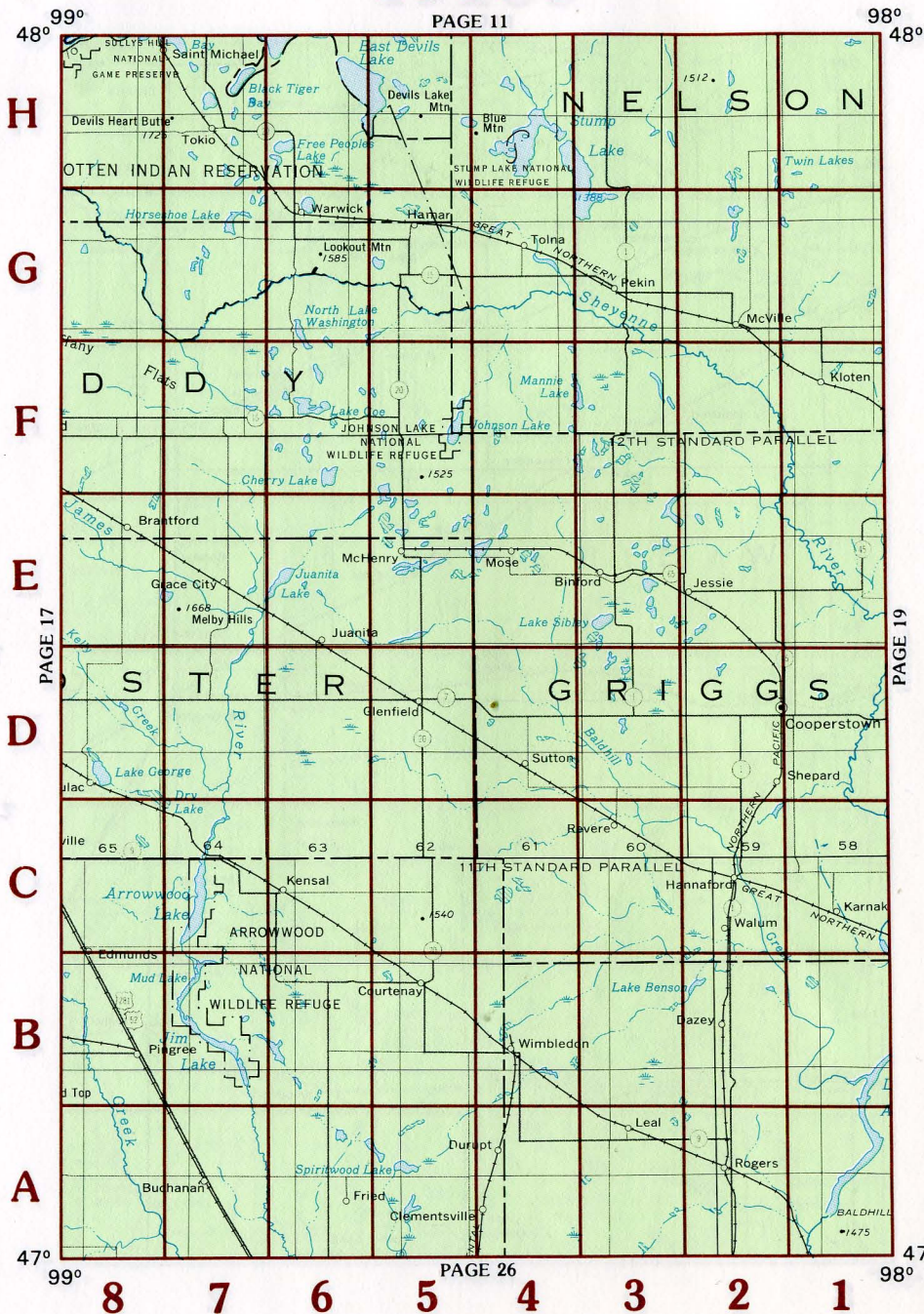
NOONAN SE - SMO

SNI - ZIN

North Dakota is completely covered by 7.5-minute maps

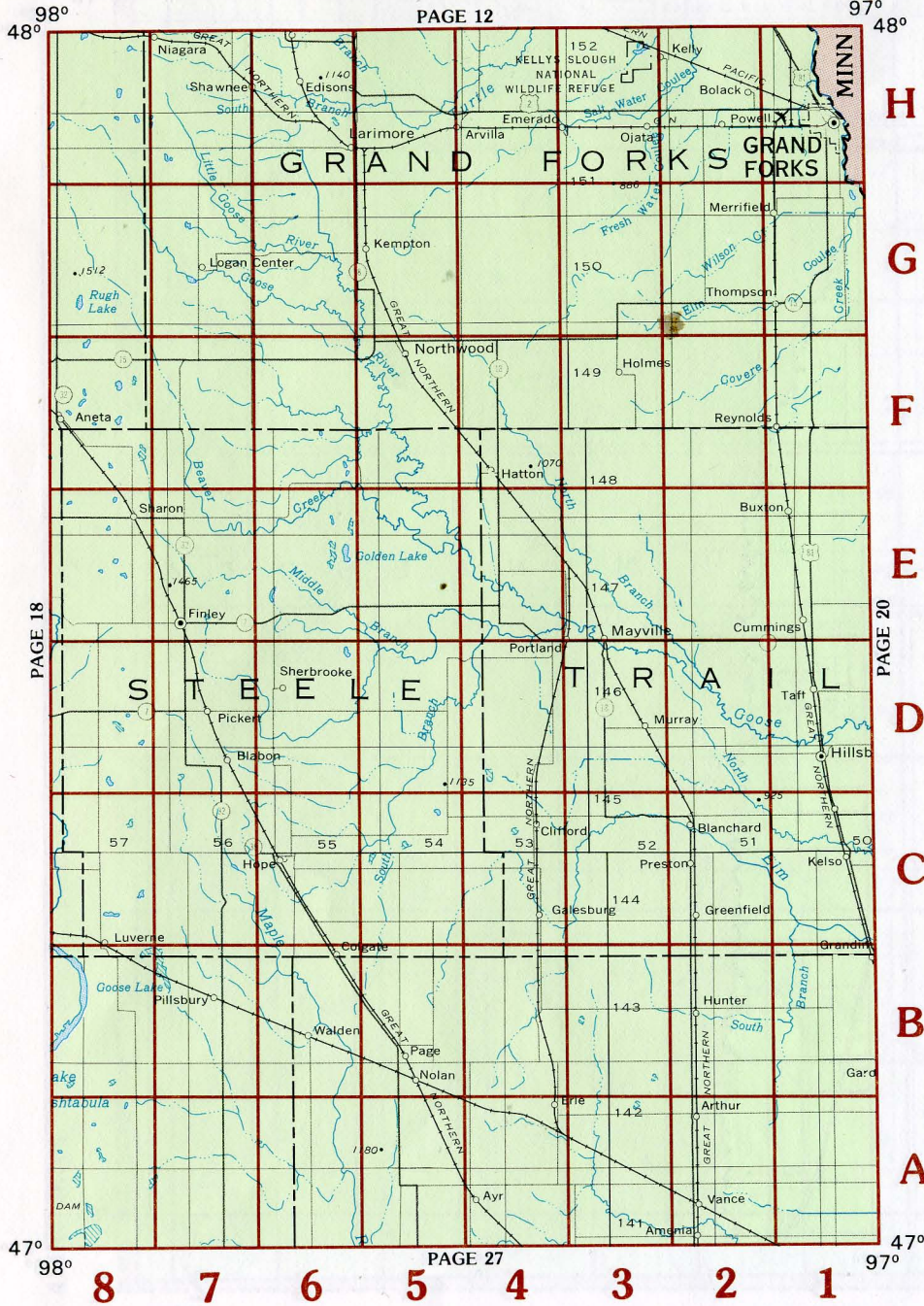
Certain areas may be covered by 7.5 x 15- or 15-minute maps

See CATALOG OF PUBLISHED MAPS for available maps, dates, scales, prices, and Map Order Forms



47097

PAGE 12



7.5 MINUTE QUADRANGLE NAMES

- | | |
|-------------------|-------------------|
| A1 Arthur SE | E1 Buxton |
| A2 Arthur | E2 Buxton SW |
| A3 Ayr SE | E3 Mayville North |
| A4 Ayr | E4 Hatton SW |
| A5 Page SE | E5 Northwood SE |
| A6 Page SW | E6 Golden Lake |
| A7 Pillsbury SE | E7 Finley |
| A8 Pillsbury SW | E8 Sharon |
| B1 Grandin | F1 Reynolds |
| B2 Hunter | F2 Buxton NW |
| B3 Ayr NE | F3 Holmes |
| B4 Ayr NW | F4 Hatton |
| B5 Page | F5 Northwood |
| B6 Colgate | F6 Northwood NW |
| B7 Pillsbury | F7 Finley NE |
| B8 Sibley | F8 Aneta |
| C1 Kelso | G1 Thompson |
| C2 Blanchard | G2 Grand Forks SW |
| C3 Galesburg SE | G3 Emerado SE |
| C4 Galesburg | G4 Emerado SW |
| C5 Hope SE | G5 Kempton |
| C6 Hope | G6 Larimore SW |
| C7 Luverne SE | G7 Logan Center |
| C8 Luverne | G8 Niagara SW |
| D1 Hillsboro | H1 Grand Forks |
| D2 Hillsboro NW | H2 Kelly |
| D3 Mayville South | H3 Emerado |
| D4 Galesburg NW | H4 Arvilla |
| D5 Hope NE | H5 Larimore East |
| D6 Sherbrooke | H6 Larimore West |
| D7 Blabon | H7 Niagara |
| D8 Luverne NW | H8 Lake Pickard |

A - CHR

CHU GAC

GAL - LAKE TS

LAKE UP - NOONAN

NOONAN SE - SMO

SNI - ZIN

North Dakota is completely covered by 7.5-minute maps

Certain areas may be covered by 7.5 x 15- or 15-minute maps

See CATALOG OF PUBLISHED MAPS for available maps, dates, scales, prices, and Map Order Forms

47097

Back

47096

7.5 MINUTE QUADRANGLE NAMES

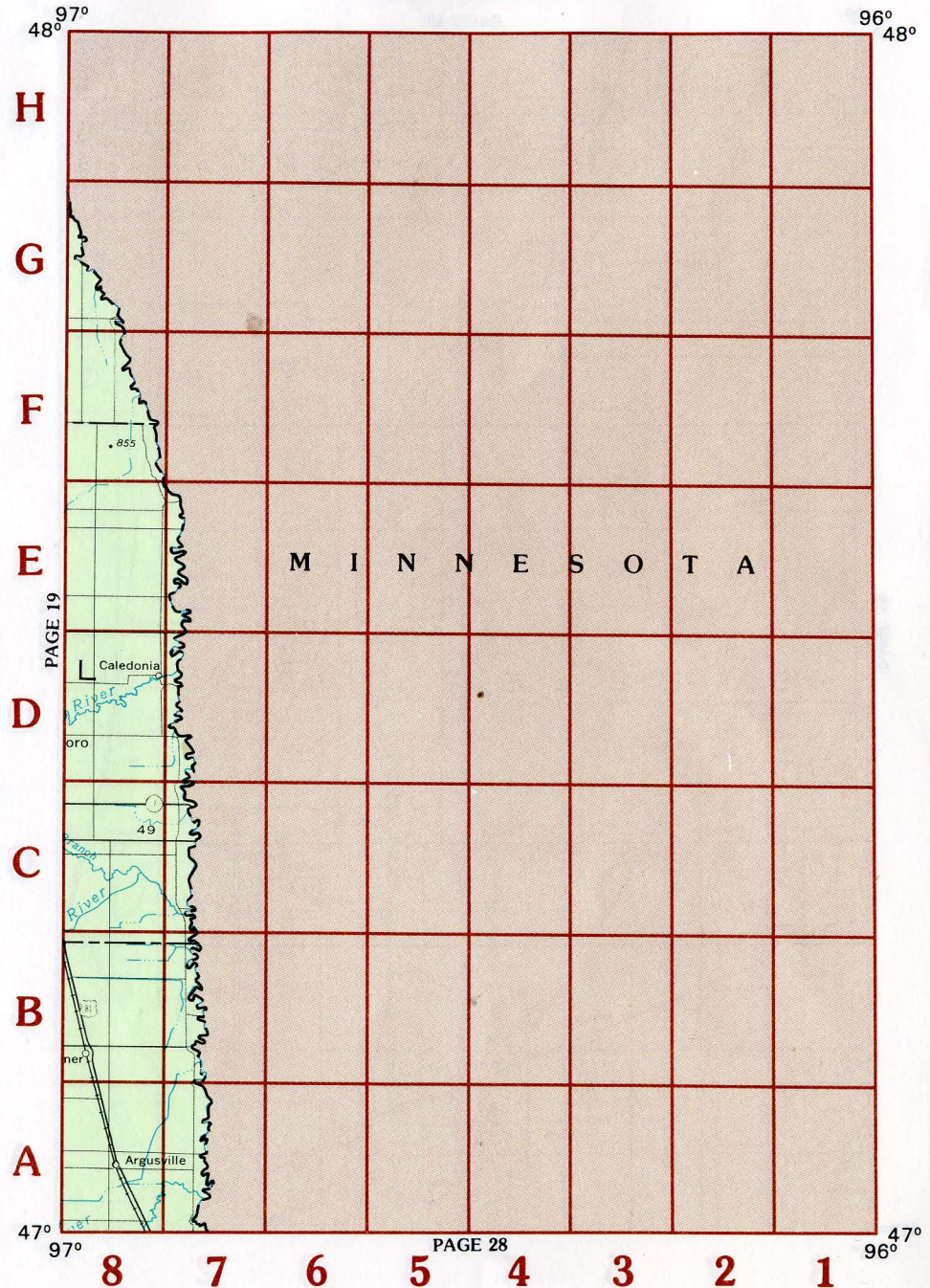
- | | |
|-------------------|--------------------|
| A1 Flom SE | E1 Union |
| A2 Tilde Lake | E2 Halverson Lake |
| A3 Ulen | E3 Fertile |
| A4 Ulen SW | E4 Melvin |
| A5 Felton | E5 Beltrami |
| A6 Felton SW | E6 Beltrami SW |
| A7 Georgetown | E7 Climax |
| A8 Argusville | E8 Climax SW |
| B1 Flom NE | F1 Erskine |
| B2 Flom | F2 Mentor |
| B3 Syre | F3 Dugdale |
| B4 Ulen NW | F4 Harold |
| B5 Borup | F5 Greenview |
| B6 Felton NW | F6 Girard |
| B7 Perley | F7 Eldred |
| B8 Gardner | F8 Climax NW |
| C1 Faith | G1 Brooks |
| C2 Waukon | G2 Terrebonne |
| C3 Twin Valley | G3 Marcoux Corners |
| C4 Twin Valley SW | G4 Gentilly |
| C5 Ada | G5 Crookston |
| C6 Anthony | G6 Crookston SW |
| C7 Halstad | G7 Fisher |
| C8 Halstad SW | G8 Bygland |
| D1 Faith NE | H1 Plummer |
| D2 Ranum | H2 Plummer NW |
| D3 Flaming | H3 Red Lake Falls |
| D4 Twin Valley NW | H4 Dorothy |
| D5 Lockhart | H5 Crookston NE |
| D6 Ada NW | H6 Euclid |
| D7 Shelly | H7 Key West |
| D8 Caledonia | H8 Mallory |

- | | | |
|------------------|-----------------|---------------|
| A - CHR | CHU GAC | GAL - LAKE TS |
| LAKE UP - NOONAN | NOONAN SE - SMO | SNI - ZIN |

North Dakota is completely covered by 7.5-minute maps

Certain areas may be covered by 7.5 x 15- or 15-minute maps

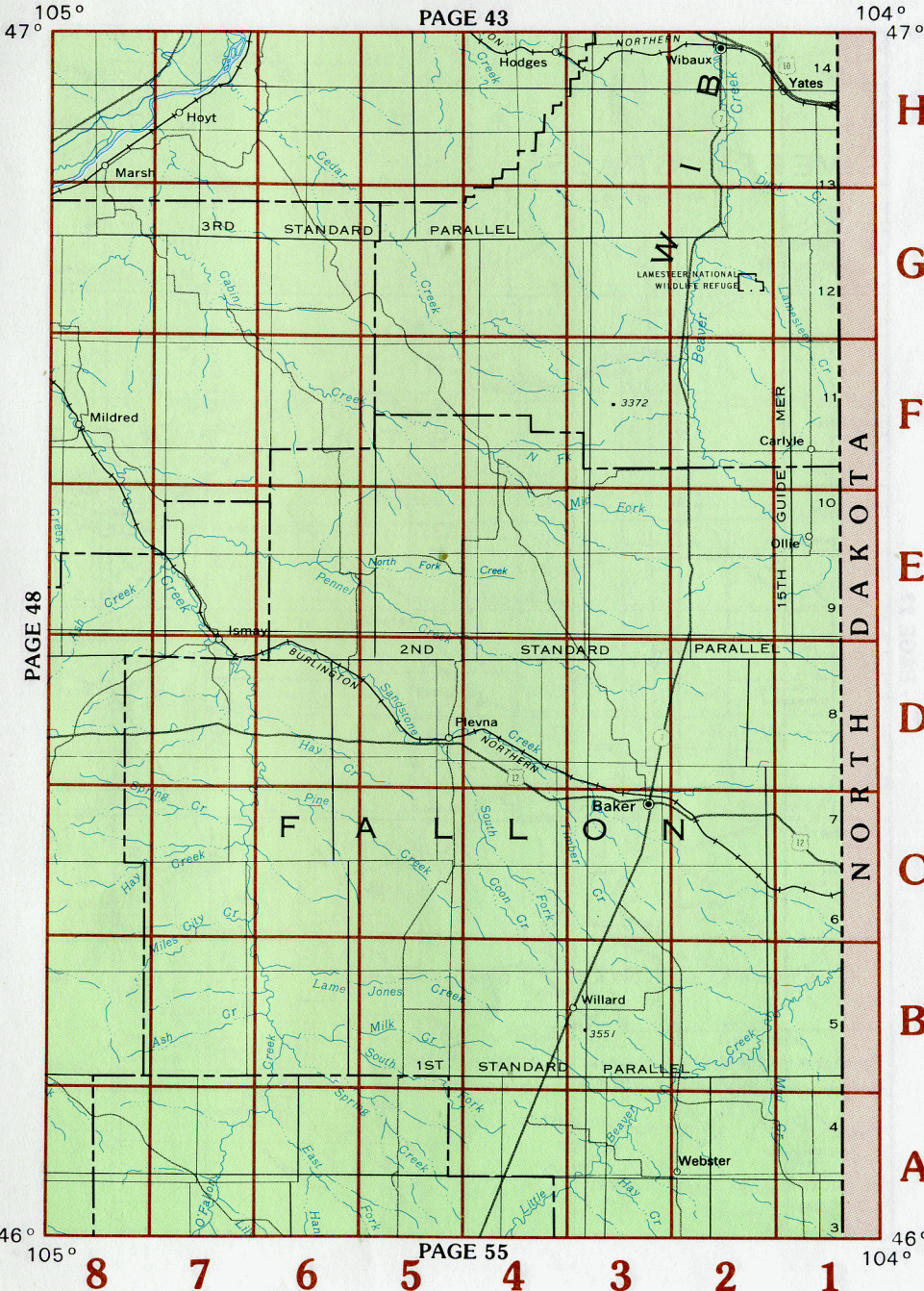
See CATALOG OF PUBLISHED MAPS for available maps, dates, scales, prices, and Map Order Forms



47096

46104

PAGE 43



7.5 MINUTE QUADRANGLE NAMES

- | | | | |
|----|------------------------|----|------------------------|
| A1 | Scole School | E1 | Ollie |
| A2 | Webster | E2 | Shell Butte |
| A3 | Willard SE | E3 | Rush Hall Reservoir |
| A4 | Medicine Rocks St. Pk. | E4 | Lawrence Creek East |
| A5 | Piney Butte | E5 | Lawrence Creek West |
| A6 | Piney Butte SW | E6 | Ayer Spring |
| A7 | Skunk Creek | E7 | Ismay North |
| A8 | N. F. Alkali Creek | E8 | Loony Hollow |
| B1 | Webster NE | F1 | Carlyle |
| B2 | Webster NW | F2 | Carlyle NW |
| B3 | Willard | F3 | Cap Rock |
| B4 | Sportsman Pond | F4 | Rocking Chair Butte |
| B5 | Seven-Up Butte | F5 | Ayer Spring NE |
| B6 | Harmon Butte | F6 | Dorothy Draw |
| B7 | Nelson Butte | F7 | Mildred NE |
| B8 | Hooky Dam | F8 | Mildred |
| C1 | Waterhole Creek | G1 | Duck Creek |
| C2 | Buffalo Reservoir | G2 | Red Top Butte |
| C3 | Baker | G3 | Hodges SE |
| C4 | South Sandstone Res. | G4 | Hodges SW |
| C5 | Little Pine Creek | G5 | Graveyard Hill |
| C6 | T G Creek | G6 | Graveyard Hill SW |
| C7 | Bracket Butte SE | G7 | Simons Butte |
| C8 | Foundation Spring | G8 | Marsh SW |
| D1 | Badland Draw | H1 | Beach West |
| D2 | Morris Butte | H2 | Wibaux |
| D3 | Baker NE | H3 | Freeman Creek |
| D4 | Baker NW | H4 | Hodges |
| D5 | Plevna | H5 | Twin Forks Reservoir |
| D6 | Westmore | H6 | Upper Magpie Reservoir |
| D7 | Ismay South | H7 | Hoyt |
| D8 | Bracket Butte | H8 | Marsh |

A - CHR

CHU GAC

GAL - LAKE TS

LAKE UP - NOONAN

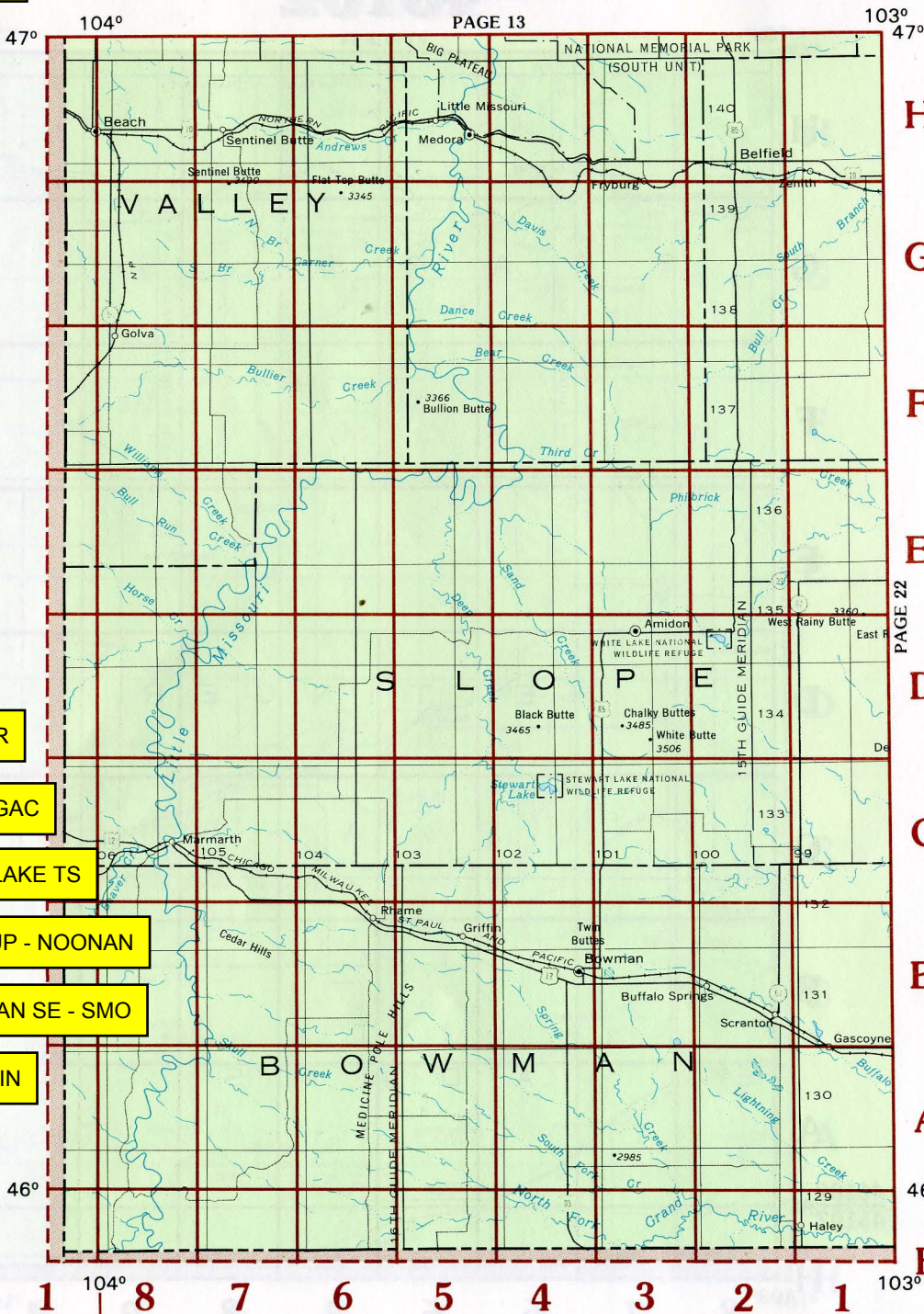
NOONAN SE - SMO

SNI - ZIN

7.5-minute maps may not be available for all areas

Certain areas may be covered by 7.5 x 15- or 15-minute maps

See CATALOG OF PUBLISHED MAPS for available maps, dates, scales, prices, and Map Order Forms



7.5 MINUTE QUADRANGLE NAMES 46103

- | | |
|-------------------------|---------------------------|
| A1 Gascoyne | E1 Daglum SE |
| A2 Scranton SW | E2 Daglum SW |
| A3 Bowman SE | E3 Rocky Ridge South |
| A4 Bowman SW | E4 Juniper Spur |
| A5 Rhame SE | E5 Deep Creek North |
| A6 Camel Butte | E6 Spring Creek |
| A7 Mud Buttes | E7 Three V Crossing |
| A8 Cedar Ridge | E8 Williams Lake |
| B1 Scranton NE | F1 Daglum |
| B2 Scranton | F2 Daglum NW |
| B3 Talbot Butte | F3 Rocky Ridge North |
| B4 Bowman | F4 Cliffs Plateau |
| B5 Griffin | F5 Bullion Butte |
| B6 Rhame | F6 Dry Bullion Creek |
| B7 Cedar Hills | F7 Alpha |
| B8 Kid Creek | F8 Golva |
| C1 Warnke Hill | G1 Belfield SE |
| C2 Mineral Springs | G2 Belfield SW |
| C3 Amidon SE | G3 Fryburg |
| C4 Stewart Lake | G4 Tracy Mountain |
| C5 West Fork Deep Creek | G5 Chimney Butte |
| C6 Ives | G6 Square Butte |
| C7 Marmarth SE | G7 Sentinel Butte SE |
| C8 Marmarth | G8 Thelan |
| D1 West Rainy Butte | H1 Belfield NE |
| D2 White Lake | H2 Belfield |
| D3 Amidon | H3 Fryburg NE |
| D4 Black Butte | H4 Fryburg NW |
| D5 Deep Creek South | H5 Medora |
| D6 Boyce Creek East | H6 Buffalo Gap Campground |
| D7 Boyce Creek West | H7 Sentinel Butte |
| D8 Pretty Butte | H8 Beach East |

46104

- | | |
|--------------------|----------------------|
| A1 Scole School | H1 Haley |
| B1 Webster NE | H2 Bowman-Haley Dam |
| C1 Waterhole Creek | H3 Tepee Buttes |
| D1 Badland Draw | H4 Eagles Nest Butte |
| E1 Ollie | H5 Ladner NE |
| F1 Carlyle | H6 Table Mountain |
| G1 Duck Creek | H7 Dogie Butte |
| H1 Beach West | H8 Doaks Butte |

45104

- | |
|----------------|
| H1 Snider Hill |
|----------------|

North Dakota is completely covered by 7.5-minute maps

Certain areas may be covered by 7.5 x 15- or 15-minute maps

See CATALOG OF PUBLISHED MAPS for available maps, dates, scales, prices, and Map Order Forms

H
G
F
E
D
C
B
A

A - CHR
CHU - GAC
GAL - LAKE TS
LAKE UP - NOONAN
NOONAN SE - SMO
SNI - ZIN

45104 | 46104

46103
45103

Back

46102

7.5 MINUTE QUADRANGLE NAMES

46102

- | | |
|----------------------|---------------------|
| A1 Nason Hill | E1 Clark Butte |
| A2 Cedar Butte | E2 Clark Butte SW |
| A3 Barths Butte | E3 White Butte East |
| A4 Pearl Butte | E4 White Butte West |
| A5 Taylor Butte SE | E5 Stony Butte |
| A6 Hettinger North | E6 Lefor SW |
| A7 Bucyrus | E7 New England |
| A8 Reeder | E8 New England SW |
| B1 Plum Butte NE | F1 Clark Butte NE |
| B2 Plum Butte | F2 Clark Butte NW |
| B3 Long Butte | F3 White Butte NE |
| B4 Pearl Butte NW | F4 White Butte NW |
| B5 Taylor Butte | F5 Lefor |
| B6 Ehler Lake | F6 Lefor NW |
| B7 Wolf Butte | F7 Scheffield |
| B8 Whetstone Buttes | F8 New England NW |
| C1 Bentley | G1 Hebron SE |
| C2 Burt | G2 Antelope |
| C3 Mott South | G3 Richardton SE |
| C4 Mott SW | G4 Bratburg Butte |
| C5 Abbey Hill | G5 Gladstone |
| C6 Liens Dams | G6 Lehigh |
| C7 Enterprise School | G7 Dickinson South |
| C8 Cedar Lake | G8 South Heart |
| D1 North Star Butte | H1 Hebron |
| D2 Burt NW | H2 Indian Butte |
| D3 Mott North | H3 Richardton |
| D4 Mott NW | H4 Taylor |
| D5 Regent | H5 Boyle |
| D6 Havelock | H6 Davis Buttes |
| D7 Jung Lake | H7 Dickinson North |
| D8 East Rainy Butte | H8 New Hradec South |

45102

- | | |
|----------------|--------------------|
| H1 Lemmon NE | H5 Kid Rich Butte |
| H2 Lemmon | H6 Hettinger South |
| H3 White Butte | H7 Cow Butte NE |
| H4 Haynes | H8 Cow Butte |

North Dakota is completely covered by 7.5-minute maps

Certain areas may be covered by 7.5 x 15- or 15-minute maps

See CATALOG OF PUBLISHED MAPS for available maps, dates, scales, prices, and Map Order Forms

A - CHR

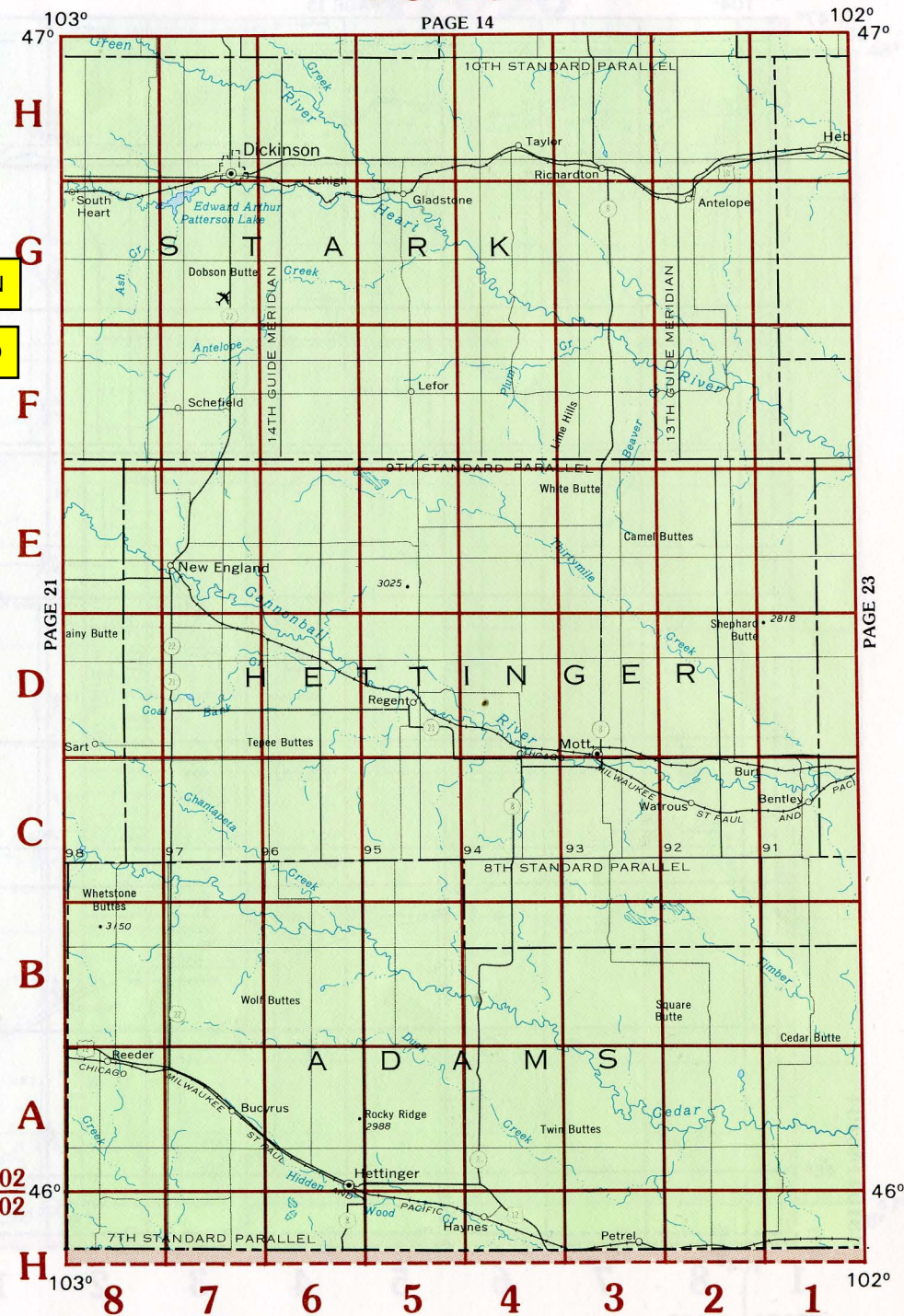
CHU - GAC

GAL - LAKE TS

LAKE UP - NOONAN

NOONAN SE - SMO

SNI - ZIN

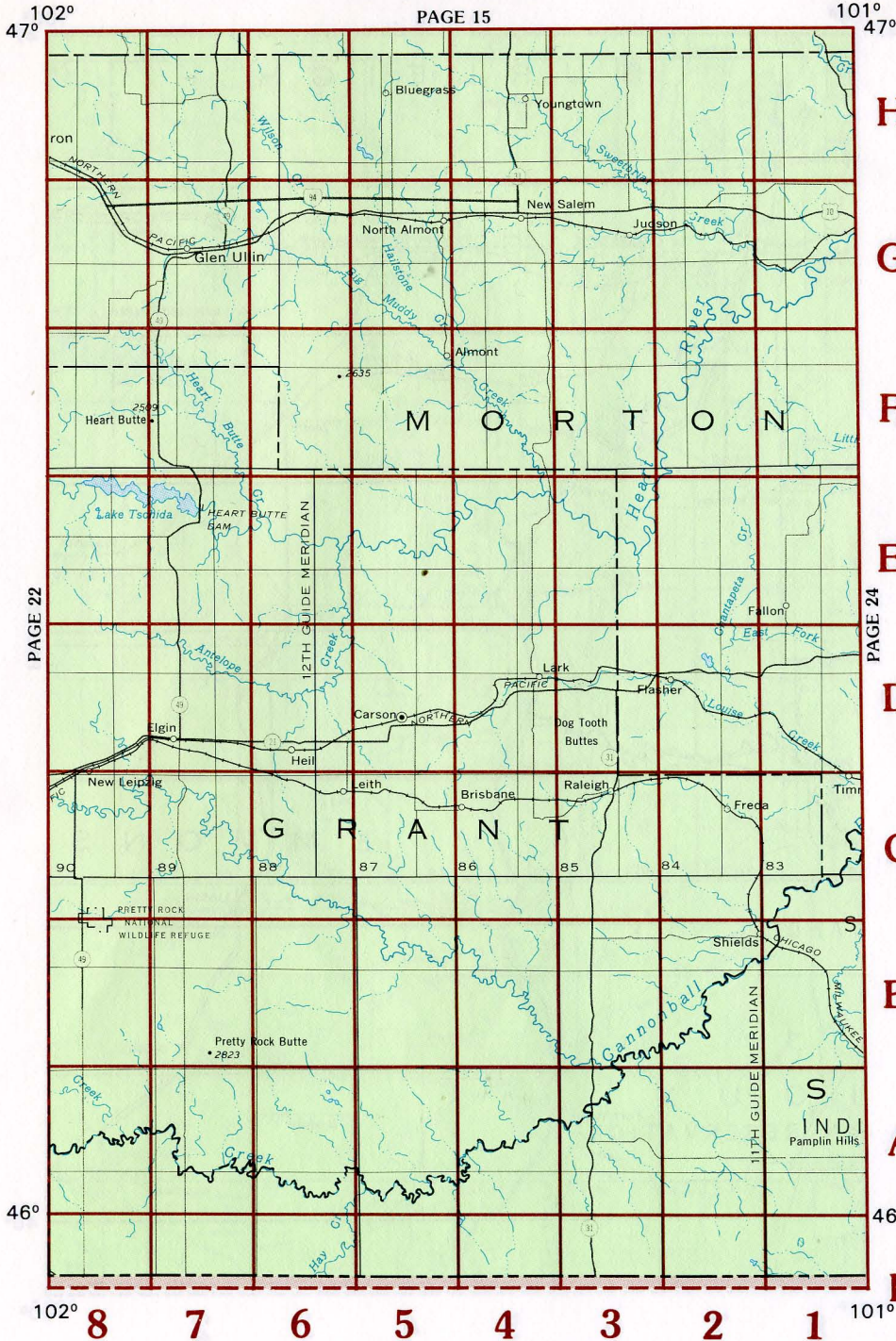


46102

Back

46101

PAGE 15



7.5 MINUTE QUADRANGLE NAMES

46101

- | | |
|-------------------------|-------------------------|
| A1 Pamplin Hills | E1 Fallon |
| A2 Shields SW | E2 Nygren Dam |
| A3 Lookout Butte SE | E3 Otter Creek East |
| A4 Lookout Butte | E4 Otter Creek West |
| A5 Pitt Creek | E5 Crown Butte Creek SE |
| A6 Parks Hills | E6 Crown Butte Creek SW |
| A7 Pretty Rock Butte SE | E7 Lake Tschida East |
| A8 Round Top | E8 Lake Tschida West |
| B1 Porcupine | F1 Fallon NE |
| B2 Shields | F2 Fish Creek Lake |
| B3 Bell Coulee East | F3 Green Ridge |
| B4 Bell Coulee West | F4 Almont East |
| B5 Paradise Flats | F5 Almont West |
| B6 Wheeler Hills | F6 Crown Butte Creek NW |
| B7 Pretty Rock Butte | F7 Heart Butte |
| B8 Coffin Buttes | F8 Heart Butte NW |
| C1 Timmer | G1 Crown Butte Lake |
| C2 Freda | G2 Sweet Briar |
| C3 Raleigh | G3 Judson |
| C4 Brisbane | G4 New Salem |
| C5 Carson SE | G5 North Almont |
| C6 Leith | G6 Dengate |
| C7 Sheep Creek Dam | G7 Glen Ullin |
| C8 New Leipzig South | G8 Glen Ullin SW |
| D1 Burgess | H1 Crown Butte |
| D2 Flasher | H2 Crown Butte NW |
| D3 Dogtooth Buttes | H3 New Salem NE |
| D4 Lark | H4 New Salem NW |
| D5 Carson | H5 Bluegrass |
| D6 Heil | H6 Hailstone Butte |
| D7 Elgin | H7 Glen Ullin NE |
| D8 New Leipzig North | H8 Glen Ullin NW |

45101

- | | |
|-----------------|-----------------|
| H1 Walker | H5 Watauga |
| H2 Tatanka Lake | H6 Morristown |
| H3 McIntosh | H7 Keldron |
| H4 Hump Butte | H8 Thunder Hawk |

A - CHR

CHU - GAC

GAL - LAKE TS

LAKE UP - NOONAN

NOONAN SE - SMO

SNI - ZIN

North Dakota is completely covered by 7.5-minute maps

Certain areas may be covered by 7.5 x 15- or 15-minute maps

See CATALOG OF PUBLISHED MAPS for available maps, dates, scales, prices, and Map Order Forms

46101

7.5 MINUTE QUADRANGLE NAMES

46100

- | | |
|----------------------|--------------------|
| A1 Senger Lake South | E1 Braddock |
| A2 Westfield | E2 Dana |
| A3 Grassna | E3 Moffit SE |
| A4 Kiefer Buttes | E4 Moffit SW |
| A5 Fort Yates SE | E5 Fort Rice |
| A6 Fort Yates | E6 Huff |
| A7 Selfridge SE | E7 The Hogback |
| A8 Selfridge | E8 Saint Anthony |
| B1 Senger Lake North | F1 Braddock NE |
| B2 Strasburg | F2 Braddock NW |
| B3 Grassna NE | F3 Moffit |
| B4 Grassna NW | F4 Moffit NW |
| B5 Fort Yates NE | F5 Huff NE |
| B6 Fort Yates NW | F6 Sugarloaf Butte |
| B7 Barren Butte | F7 Schmidt |
| B8 Froelich Dam | F8 Lynwood |
| C1 Rohrich Dam | G1 Lake Geneva |
| C2 Linton | G2 Driscoll |
| C3 Temvik | G3 Sterling |
| C4 Hazelton SW | G4 McKenzie |
| C5 Cannon Ball SE | G5 Menoken |
| C6 Cannon Ball SW | G6 Menoken SW |
| C7 Half Timber Butte | G7 Bismarck |
| C8 Solen SW | G8 Mandan |
| D1 Linton NE | H1 Stony Slough |
| D2 Appert Lake | H2 Clear Lake |
| D3 Hazelton | H3 Sibley Butte |
| D4 Hazelton NW | H4 McKenzie NW |
| D5 Cannon Ball | H5 Solberg Butte |
| D6 Cannon Ball NW | H6 Keever Butte |
| D7 Solen | H7 Burnt Butte |
| D8 Breien | H8 Harmon |

45100

- | | |
|---------------|------------------|
| H1 Herreid NE | H5 Mahto NE |
| H2 Herreid NW | H6 Mahto NW |
| H3 Pollock | H7 McLaughlin NE |
| H4 Pollock NW | H8 Maple Leaf |

A - CHR

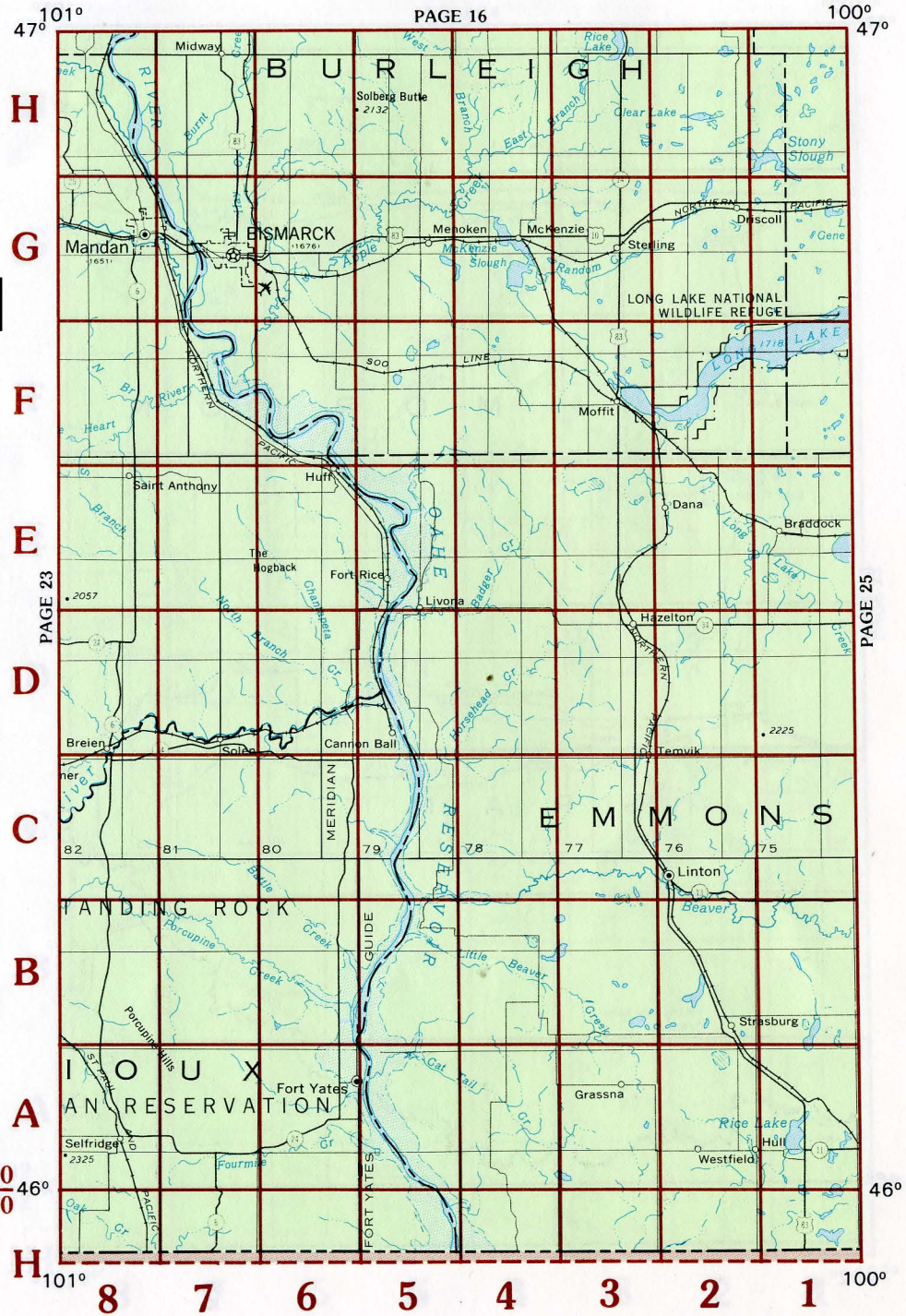
CHU - GAC

GAL - LAKE TS

LAKE UP - NOONAN

NOONAN SE - SMO

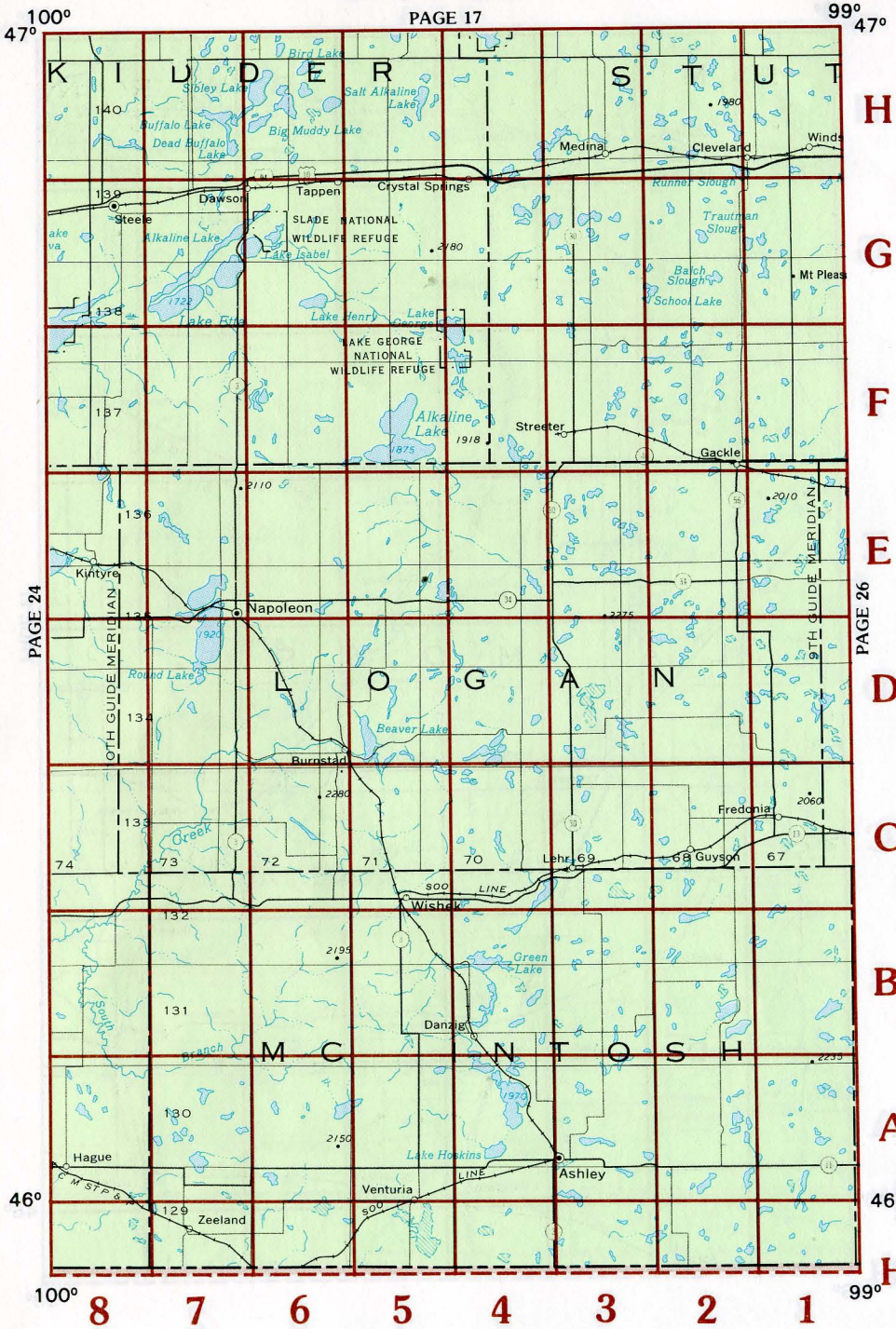
SNI - ZIN



North Dakota is completely covered by 7.5-minute maps

Certain areas may be covered by 7.5 x 15- or 15-minute maps

See CATALOG OF PUBLISHED MAPS for available maps, dates, scales, prices, and Map Order Forms



7.5 MINUTE QUADRANGLE NAMES

46099

- | | |
|-----------------------|-----------------------|
| A1 Coldwater Lake | E1 Alfred |
| A2 Coldwater Lake SW | E2 Gackle South |
| A3 Ashley East | E3 Streeter SE |
| A4 Ashley West | E4 Streeter SW |
| A5 May Lake SE | E5 Streeter Flats |
| A6 May Lake SW | E6 Alkaline Lake SW |
| A7 Hague SE | E7 McKenna Lake North |
| A8 Hague | E8 Kintyre |
| B1 Coldwater Lake NE | F1 Gackle NE |
| B2 Coldwater Lake NW | F2 Gackle North |
| B3 Ashley NE | F3 Streeter |
| B4 Danzig | F4 Streeter NW |
| B5 May Lake | F5 Alkaline Lake |
| B6 May Lake NW | F6 Alkaline Lake NW |
| B7 Weisser Dam East | F7 Kintyre NE |
| B8 Weisser Dam West | F8 Pursian Lake |
| C1 Fredonia | G1 Cleveland SE |
| C2 Guyson | G2 Cleveland SW |
| C3 Lehr | G3 Medina SE |
| C4 Lehr SW | G4 Medina SW |
| C5 Wishek | G5 Tappen SE |
| C6 Wishek SW | G6 Tappen South |
| C7 Schell Buttes | G7 Dawson |
| C8 Schell Buttes SW | G8 Steele |
| D1 Fredonia NE | H1 Cleveland |
| D2 Fredonia NW | H2 Cleveland NW |
| D3 Lehr NE | H3 Medina |
| D4 Lehr NW | H4 Crystal Springs |
| D5 Wishek NE | H5 Tappen NE |
| D6 Burnstad | H6 Tappen North |
| D7 McKenna Lake South | H7 Steele NE |
| D8 Schell Buttes NW | H8 Steele NW |

45099

- | | |
|-----------------------|---------------|
| H1 Long Lake NE | H5 Ventura |
| H2 Long Lake NW | H6 Greenway |
| H3 Schumacher Lake NE | H7 Zeeland |
| H4 Wolff Lake | H8 Zeeland NW |

A - CHR

CHU - GAC

GAL - LAKE TS

LAKE UP - NOONAN

NOONAN SE - SMO

SNI - ZIN

North Dakota is completely covered by 7.5-minute maps

Certain areas may be covered by 7.5 x 15- or 15-minute maps

See CATALOG OF PUBLISHED MAPS for *available* maps, dates, scales, prices, and Map Order Forms

Back

7.5 MINUTE QUADRANGLE NAMES
46098

- | | |
|------------------------|---------------------|
| A1 Oakes SE | E1 Litchville SE |
| A2 Guelph | E2 Litchville SW |
| A3 Fullerton SE | E3 Marion |
| A4 Silverleaf | E4 Dickey |
| A5 Ellendale North | E5 Adrian |
| A6 Monango SW | E6 Nortonville |
| A7 Merricourt SE | E7 Jud SE |
| A8 Merricourt SW | E8 Jud |
| B1 Oakes | F1 Hastings |
| B2 Glover | F2 Litchville |
| B3 Fullerton NE | F3 Marion NE |
| B4 Fullerton | F4 Marion NW |
| B5 Monango | F5 Montpelier |
| B6 Monango NW | F6 Montpelier NW |
| B7 Merricourt | F7 Millarton |
| B8 Merricourt NW | F8 Jud NW |
| C1 Verona | G1 Sanborn SE |
| C2 Independence | G2 Moon Lake |
| C3 La Moure | G3 Eckelson SE |
| C4 La Moure SW | G4 Eckelson SW |
| C5 Edgeley SE | G5 Ypsilanti |
| C6 Edgeley | G6 Homer |
| C7 Kulm-Edgeley Dam | G7 Eldridge SE |
| C8 Kulm | G8 Eldridge SW |
| D1 Verona NE | H1 Valley City West |
| D2 Verona NW | H2 Sanborn |
| D3 Grand Rapids | H3 Eckelson |
| D4 Berlin | H4 Spiritwood |
| D5 Medberry | H5 Bloom |
| D6 Edgeley Junction | H6 Jamestown |
| D7 Deisem | H7 Eldridge |
| D8 Schlecht-Weixel Dam | H8 Eldridge NW |

45098

- | | |
|-------------|--------------------|
| H1 Hecla NE | H5 Ellendale South |
| H2 Hecla | H6 Frederick NW |
| H3 Savo NE | H7 Forbes |
| H4 Savo NW | H8 Forbes NW |

A - CHR

CHU - GAC

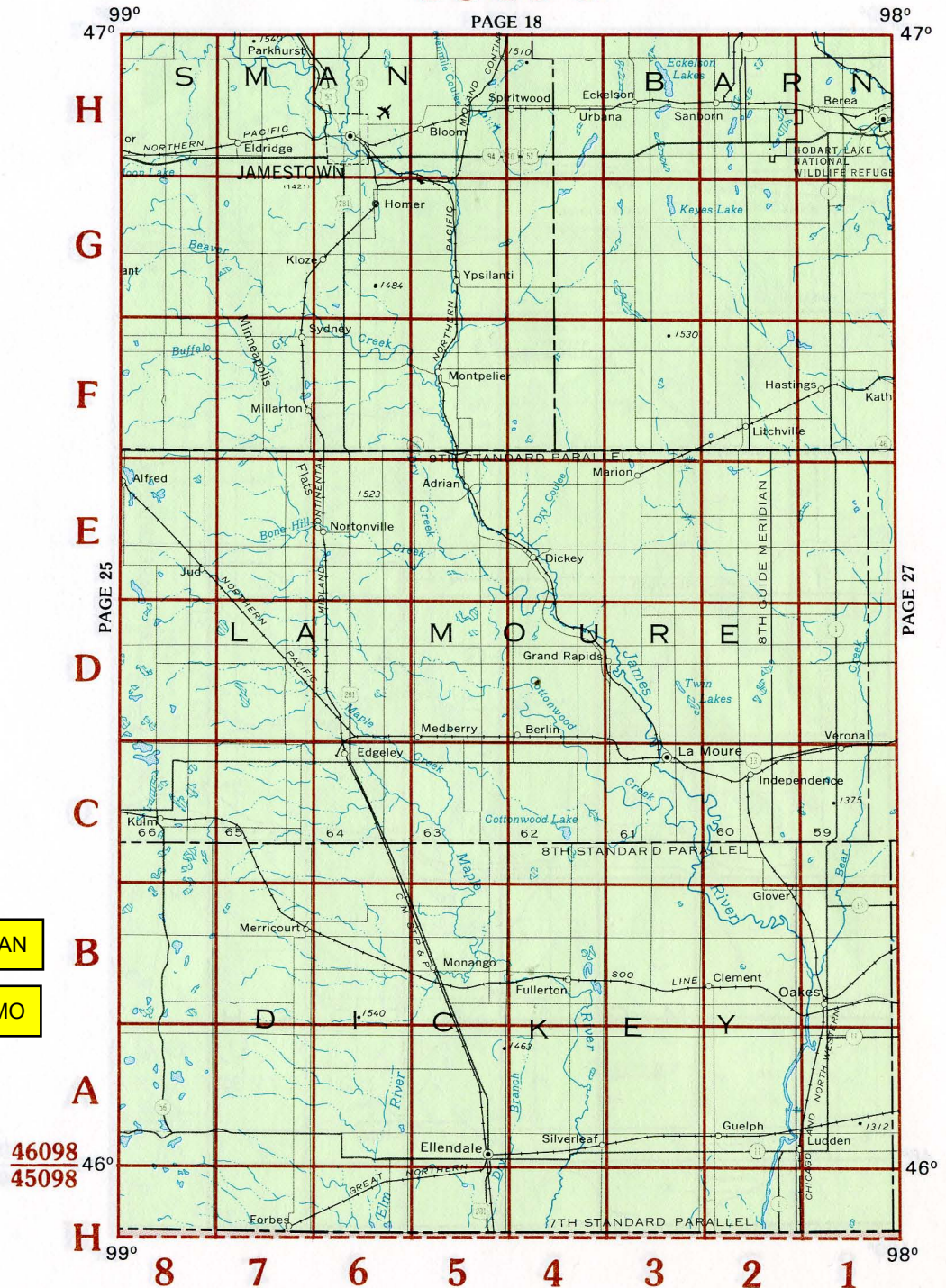
GAL - LAKE TS

LAKE UP - NOONAN

NOONAN SE - SMO

SNI - ZIN

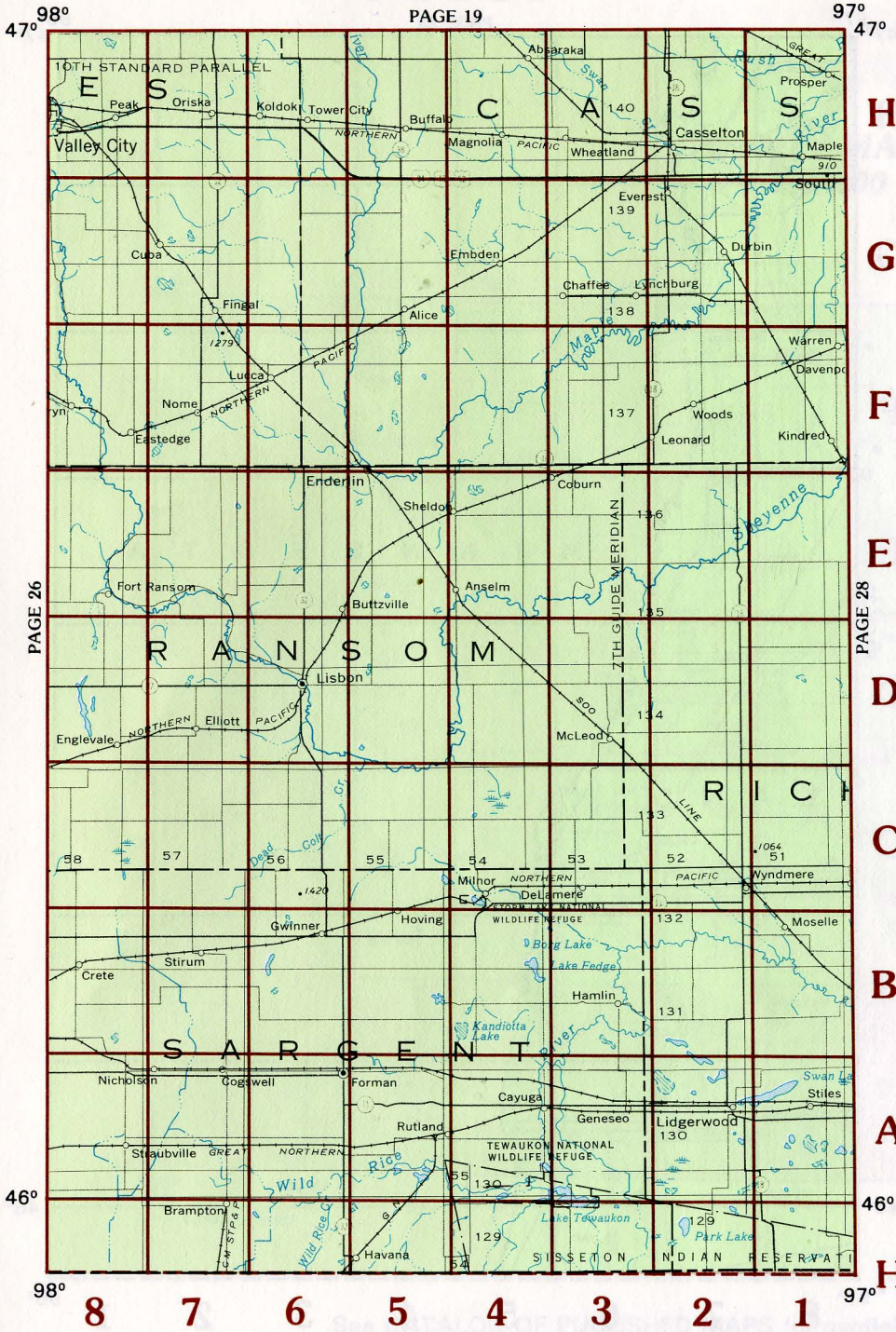
North Dakota is completely covered by 7.5-minute maps
Certain areas may be covered by 7.5 x 15- or 15-minute maps
See CATALOG OF PUBLISHED MAPS for available maps, dates, scales, prices, and Map Order Forms



46097

Back

PAGE 19



7.5 MINUTE QUADRANGLE NAMES 46097

- | | | | |
|----|--------------|----|------------------|
| A1 | Swan Lake | E1 | Barrie |
| A2 | Lidgerwood | E2 | Power |
| A3 | Geneseo | E3 | Coburn |
| A4 | Cayuga | E4 | Sheldon |
| A5 | Rutland | E5 | Enderlin South |
| A6 | Forman | E6 | Buttville |
| A7 | Cogswell | E7 | Nome SE |
| A8 | Straubville | E8 | Ft. Ransom |
| B1 | Moselle | F1 | Kindred |
| B2 | Kreiser Lake | F2 | Leonard |
| B3 | Hamlin | F3 | Sheldon NE |
| B4 | Cayuga NW | F4 | Sheldon NW |
| B5 | Hoving | F5 | Enderlin North |
| B6 | Gwinner | F6 | Lucca |
| B7 | Stirum | F7 | Nome |
| B8 | Crete | F8 | Kathryn |
| C1 | Wyndmere SE | G1 | Casselton SE |
| C2 | Wyndmere | G2 | Durbin |
| C3 | De Lamere | G3 | Chaffee |
| C4 | Milnor | G4 | Embden |
| C5 | Lisbon SE | G5 | Alice |
| C6 | Lisbon SW | G6 | Tower City SW |
| C7 | Elliott SE | G7 | Fingal |
| C8 | Elliott SW | G8 | Fingal SW |
| D1 | Wyndmere NE | H1 | Mapleton |
| D2 | Wyndmere NW | H2 | Casselton |
| D3 | McLeod | H3 | Wheatland |
| D4 | Venlo | H4 | Absaraka |
| D5 | Lisbon NE | H5 | Buffalo |
| D6 | Lisbon | H6 | Tower City |
| D7 | Elliott | H7 | Oriska |
| D8 | Englevale | H8 | Valley City East |

A - CHR

CHU - GAC

GAL - LAKE TS

LAKE UP - NOONAN

NOONAN SE - SMO

SNI - ZIN

45097

North Dakota is completely covered by 7.5-minute maps

Certain areas may be covered by 7.5 x 15- or 15-minute maps

See CATALOG OF PUBLISHED MAPS for available maps, dates, scales, prices, and Map Order Forms

46097
45097

46097

7.5 MINUTE QUADRANGLE NAMES

46096

- | | |
|----------------------|-----------------------|
| A1 Wendell | E1 Pelican Rapids |
| A2 Stony Lake | E2 Lake Olaf |
| A3 Tintah | E3 Lawndale |
| A4 Campbell | E4 Barnesville SW |
| A5 Fairmount | E5 Wolverton SE |
| A6 Sonora | E6 Wolverton |
| A7 Hankinson SE | E7 Christine |
| A8 Hankinson | E8 Walcott |
| B1 Dayton Hollow Dam | F1 Cormorant |
| B2 Orwell Lake | F2 Rollag |
| B3 Campbell NE | F3 Big Slough |
| B4 Doran | F4 Barnesville |
| B5 South Of Wahpeton | F5 Baker |
| B6 Fairmount NW | F6 Comstock |
| B7 Great Bend | F7 Hickson |
| B8 Mantador | F8 Norman |
| C1 Fergus Falls | G1 Big Cormorant Lake |
| C2 Carlisle | G2 Lake Park SW |
| C3 Foxhome | G3 Hawley SE |
| C4 Everdell | G4 Downer |
| C5 Wahpeton | G5 Glyndon South |
| C6 Dwight | G6 Sabin |
| C7 Mooreton East | G7 Fargo South |
| C8 Mooreton West | G8 West Fargo South |
| D1 Erhard | H1 Lake Park |
| D2 Elizabeth | H2 Dale |
| D3 Rothsay | H3 Hawley |
| D4 Rothsay NW | H4 Hawley NW |
| D5 Wahpeton NE | H5 Glyndon North |
| D6 Abercrombie | H6 Dilworth |
| D7 Galchutt | H7 Fargo North |
| D8 Mooreton NW | H8 West Fargo North |

45096

- | | |
|-----------------|---------------------|
| H1 Trisko Lake | H5 Boisberg |
| H2 Herman NW | H6 La Mars |
| H3 Charlesville | H7 New Effington NE |
| H4 Wheaton NW | H8 New Effington NW |

A - CHR

CHU - GAC

GAL - LAKE TS

LAKE UP - NOONAN

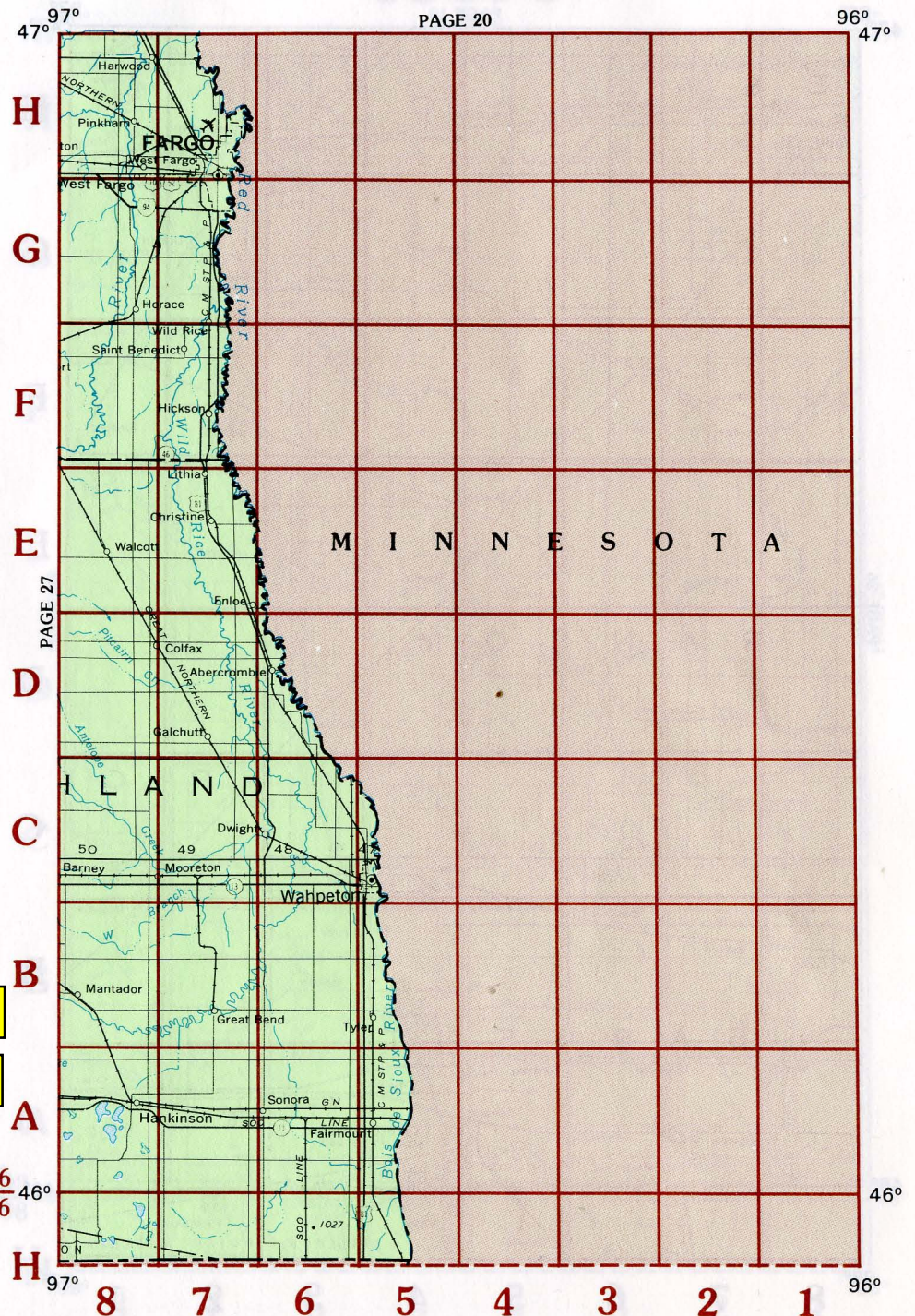
NOONAN SE - SMO

SNI - ZIN

North Dakota is completely covered by 7.5-minute maps

Certain areas may be covered by 7.5 x 15- or 15-minute maps

See CATALOG OF PUBLISHED MAPS for available maps, dates, scales, prices, and Map Order Forms



7.5 MINUTE QUADRANGLE NAMES

45104

- | | | | |
|----|---------------------|----|----------------------|
| A1 | Elkhorn Creek SE | E1 | Capitol Rock |
| A2 | Elkhorn Creek SW | E2 | Timber Hill |
| A3 | Sevenmile Creek | E3 | Belltower Butte |
| A4 | Alzada | E4 | School Section Creek |
| A5 | Gomer Draw | E5 | Ikey Creek |
| A6 | Cochran Reservoir | E6 | Dutchman Creek |
| A7 | Hammond SE | E7 | W L Butte |
| A8 | Stack Rocks | E8 | Pocochichee Butte |
| B1 | Elkhorn Creek East | F1 | North Slick Creek |
| B2 | Elkhorn Creek West | F2 | Rustler Divide |
| B3 | Albion | F3 | Belltower |
| B4 | Alzada NW | F4 | Taylor Hills |
| B5 | Black Point NE | F5 | Dead Boy Divide |
| B6 | Black Point | F6 | Chalk Buttes |
| B7 | Greasy Hill | F7 | Davis Creek East |
| B8 | Hammond | F8 | Davis Creek West |
| C1 | Cactus Creek East | G1 | Humbolt Hills |
| C2 | Cactus Creek West | G2 | Mill Iron |
| C3 | Finger Buttes East | G3 | Lampkin Gulch |
| C4 | Finger Buttes West | G4 | Camp Needmore |
| C5 | Potato Buttes | G5 | Stagville Draw |
| C6 | Tip Top Butte | G6 | Beaver Flats South |
| C7 | Phillippi Reservoir | G7 | Blacktail Creek SE |
| C8 | Knudson Draw | G8 | Blacktail Creek SW |
| D1 | Capitol | H1 | Snider Hill |
| D2 | Capitol NW | H2 | Flasted Hill |
| D3 | Lone Tree Creek | H3 | Dutchmans Hill |
| D4 | Prairie Dog Creek | H4 | Terrell Creek |
| D5 | Ridgway | H5 | Ekalaka |
| D6 | Whitetail Creek | H6 | Beaver Flats North |
| D7 | Knudson Draw NE | H7 | Board Corral Creek |
| D8 | Pentecost Reservoir | H8 | Blacktail Creek NW |

44104

- | | | | |
|----|-------------------|----|---------------|
| H1 | Gravel Draw | H5 | Gaff Creek |
| H2 | Shepard Reservoir | H6 | Page Draw |
| H3 | Devils Run | H7 | Storm Draw |
| H4 | Antelope Gulch | H8 | Moulton Creek |

A - CHR

CHU - GAC

GAL - LAKE TS

LAKE UP - NOONAN

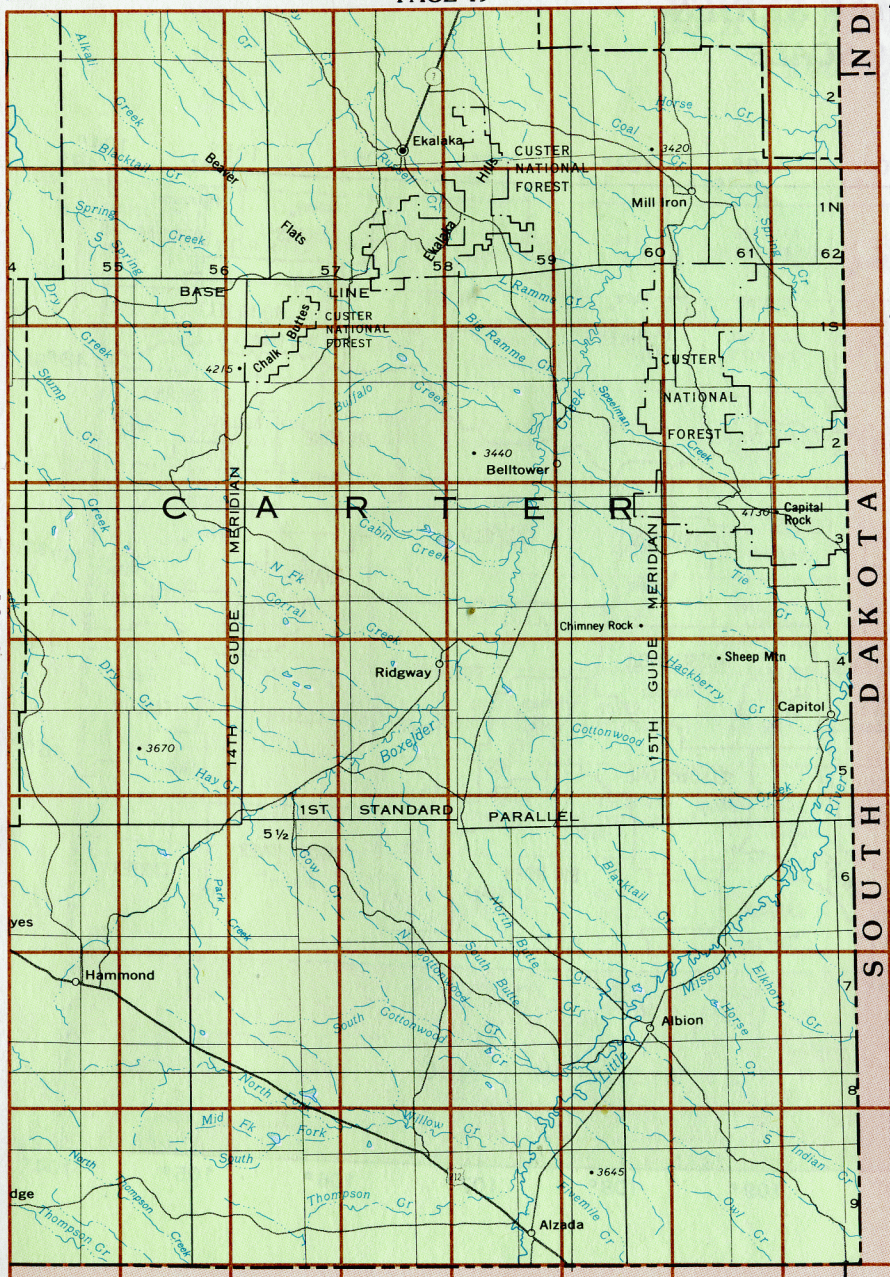
NOONAN SE - SMO

SNI - ZIN

7.5-minute maps may not be available for all areas

Certain areas may be covered by 7.5 x 15- or 15-minute maps

See CATALOG OF PUBLISHED MAPS for available maps, dates, scales, prices, and Map Order Forms



H
G
F
E
D
C
B
A

105° 46°
PAGE 54
4
5
6
7
8
9
105°

8 7 6 5 4 3 2 1 104°

Back

45103

7.5 MINUTE QUADRANGLE NAMES

45103

- | | |
|---------------------------|----------------------|
| A1 Tomato Can Buttes | E1 Reva |
| A2 Deers Ears Butte North | E2 Battleship Rock |
| A3 Hoover | E3 Sheep Pen Draw SE |
| A4 Haystack Butte | E4 Sheep Pen Draw SW |
| A5 Antelope Creek East | E5 Buffalo |
| A6 Antelope Creek West | E6 Saddle Butte |
| A7 Battle Creek Butte | E7 Pine Spring |
| A8 Greasewood Draw | E8 Camp Crook |
| B1 Fish Draw | F1 Reva NE |
| B2 Porter Creek | F2 Reva NW |
| B3 Granger Creek | F3 Sheep Pen Draw |
| B4 Lone Tree Draw East | F4 Hay Creek |
| B5 Lone Tree Draw West | F5 McKenzie Butte |
| B6 Alkali Creek East | F6 Lahti Butte |
| B7 Alkali Creek West | F7 Gallup Creek |
| B8 Indian Butte | F8 Caroline Butte |
| C1 Sheep Mountain | G1 Ralph |
| C2 Irish Butte | G2 Ralph SW |
| C3 Bams Butte SE | G3 Ludlow SE |
| C4 Roundup Butte | G4 Ludlow |
| C5 Redig | G5 Ladner SE |
| C6 Moreau Peak | G6 Ladner |
| C7 Hells Canyon | G7 Chimney Butte |
| C8 Gustave | G8 Scott Creek |
| D1 Flat Top Butte | H1 Haley |
| D2 J. B. Hill | H2 Bowman-Haley Dam |
| D3 Bams Butte | H3 Tepee Buttes |
| D4 Bams Butte NW | H4 Eagles Nest Butte |
| D5 Redig NE | H5 Ladner NE |
| D6 Bog Creek | H6 Table Mountain |
| D7 Harding | H7 Dogie Butte |
| D8 J. K. Butte | H8 Doaks Butte |

45104

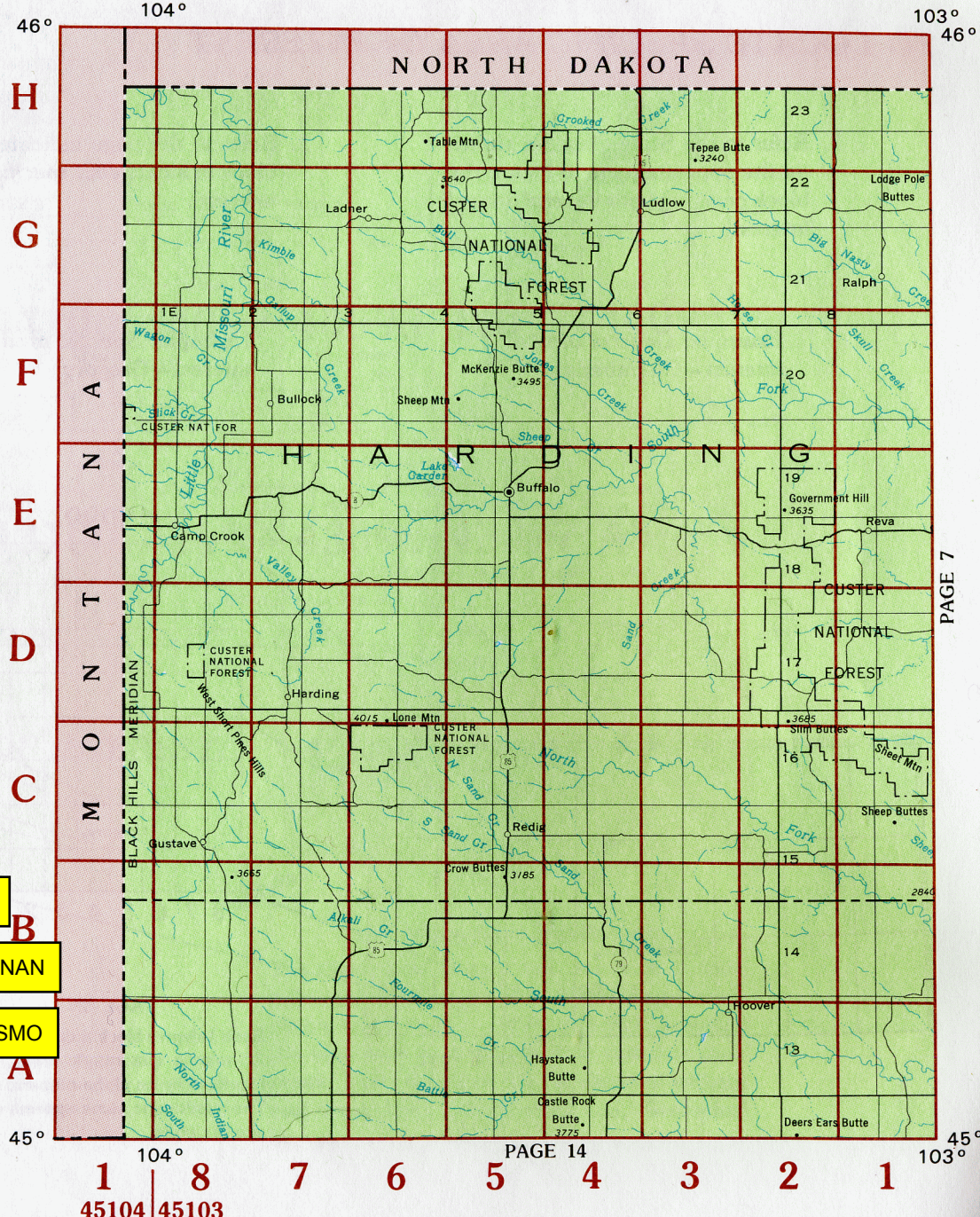
- | | |
|-----------------------|----------------------|
| A1 Elkhorn Creek SE | E1 Capitol Rock |
| B1 Elkhorn Creek East | F1 North Slick Creek |
| C1 Cactus Creek East | G1 Humbolt Hills |
| D1 Capitol | H1 Snider Hill |

- A - CHR
- CHU - GAC
- GAL - LAKE TS
- LAKE UP - NOONAN
- NOONAN SE - SMO
- SNI - ZIN

South Dakota is completely covered by 7.5-minute maps

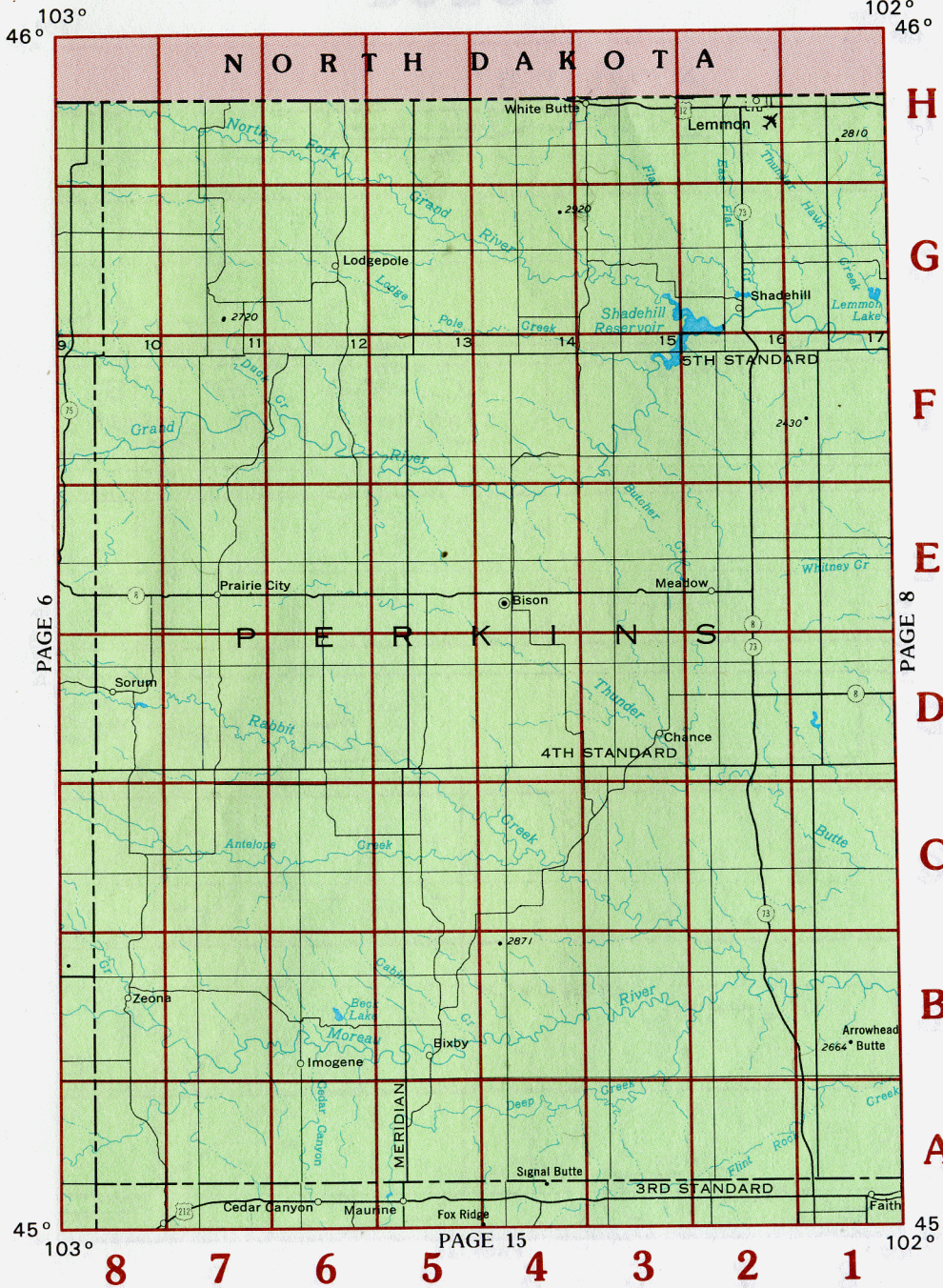
Certain areas may be covered by 7.5 x 15- or 15-minute maps

See CATALOG OF PUBLISHED MAPS for available maps, dates, scales, prices, and Map Order Forms



45102

Back



7.5 MINUTE QUADRANGLE NAMES

- | | |
|--------------------|-----------------------|
| A1 Faith | E1 Meadow SE |
| A2 Faith SW | E2 Meadow |
| A3 Deep Creek SE | E3 Boxcar Butte |
| A4 Signal Butte | E4 Bison |
| A5 Maurine | E5 Square Top Butte |
| A6 Cedar Canyon | E6 Grandmas Butte |
| A7 Beverly Creek* | E7 Prairie City |
| A8 See A7 | E8 White Hill |
| B1 Faith NE | F1 Meadow NE |
| B2 Faith NW | F2 Meadow NW |
| B3 Deep Creek NE | F3 Bison NE |
| B4 Deep Creek NW | F4 Bison NW |
| B5 Bixby | F5 Cole Dam |
| B6 Imogene | F6 Little Nasty Creek |
| B7 Zeona* | F7 Prairie City NE |
| B8 See B7 | F8 Prairie City NW |
| C1 Coal Springs SE | G1 Lemmon Lake |
| C2 Coal Springs SW | G2 Summerville |
| C3 Sunrise Butte | G3 Haynes SE |
| C4 Two Buttes | G4 Haynes SW |
| C5 Rabbit Butte | G5 Lodgepole SE |
| C6 Date | G6 Lodgepole |
| C7 Sorum SE | G7 Cow Butte SE |
| C8 Sorum SW | G8 Cow Butte SW |
| D1 Coal Springs | H1 Lemmon NE |
| D2 Coal Springs NW | H2 Lemmon |
| D3 Chance | H3 White Butte |
| D4 Owen Lake | H4 Haynes |
| D5 Date NE | H5 Kid Rich Butte |
| D6 Daviston | H6 Hettinger South |
| D7 Sorum NE | H7 Cow Butte NE |
| D8 Sorum | H8 Cow Butte |
- * 7½' x 15'

A - CHR

CHU - GAC

GAL - LAKE TS

LAKE UP - NOONAN

NOONAN SE - SMO

SNI - ZIN

South Dakota is completely covered by 7.5-minute maps

Certain areas may be covered by 7.5 x 15- or 15-minute maps

See CATALOG OF PUBLISHED MAPS for available maps, dates, scales, prices, and Map Order Forms

Back

45101

7.5 MINUTE QUADRANGLE NAMES

- | | |
|-----------------------|-------------------------|
| A1 Parade | E1 Miscol SE |
| A2 Parade SW | E2 Miscol SW |
| A3 Lantry SE | E3 Black Horse SE |
| A4 Lantry | E4 Black Horse SW |
| A5 Dupree* | E5 Cottonwood Creek SE |
| A6 See A5 | E6 Cottonwood Creek SW |
| A7 Red Elm | E7 Twin Butte |
| A8 Red Elm SW | E8 Black Horse Butte |
| B1 Parade NE | F1 Miscol NE |
| B2 Parade NW | F2 Miscol |
| B3 Lantry NE | F3 Black Horse NE |
| B4 Lantry NW | F4 Black Horse |
| B5 Dupree NE | F5 Cottonwood Creek NE |
| B6 Thunder Butte | F6 Cottonwood Creek NW |
| B7 Red Elm NE | F7 Black Horse Butte NE |
| B8 Red Elm NW | F8 Black Horse Butte NW |
| C1 Little Moreau Lake | G1 Bullhead |
| C2 Livermant Lake | G2 Bullhead SW |
| C3 Peach Lake | G3 McIntosh SE |
| C4 Isabel SW | G4 McIntosh SW |
| C5 Irish Creek SE | G5 Morrystown SE |
| C6 Irish Creek SW | G6 Skull Butte |
| C7 Glad Valley SE | G7 Thunder Hawk SE |
| C8 Glad Valley SW | G8 Thunder Hawk SW |
| D1 Timber Lake | H1 Walker |
| D2 Brewer Butte | H2 Tatanka Lake |
| D3 Firesteel | H3 McIntosh |
| D4 Isabel | H4 Hump Butte |
| D5 Irish Creek NE | H5 Watauga |
| D6 Irish Creek NW | H6 Morrystown |
| D7 Glad Valley | H7 Keldron |
| D8 Glad Valley NW | H8 Thunder Hawk |
- * 7½' x 15'

A - CHR

CHU - GAC

GAL - LAKE TS

LAKE UP - NOONAN

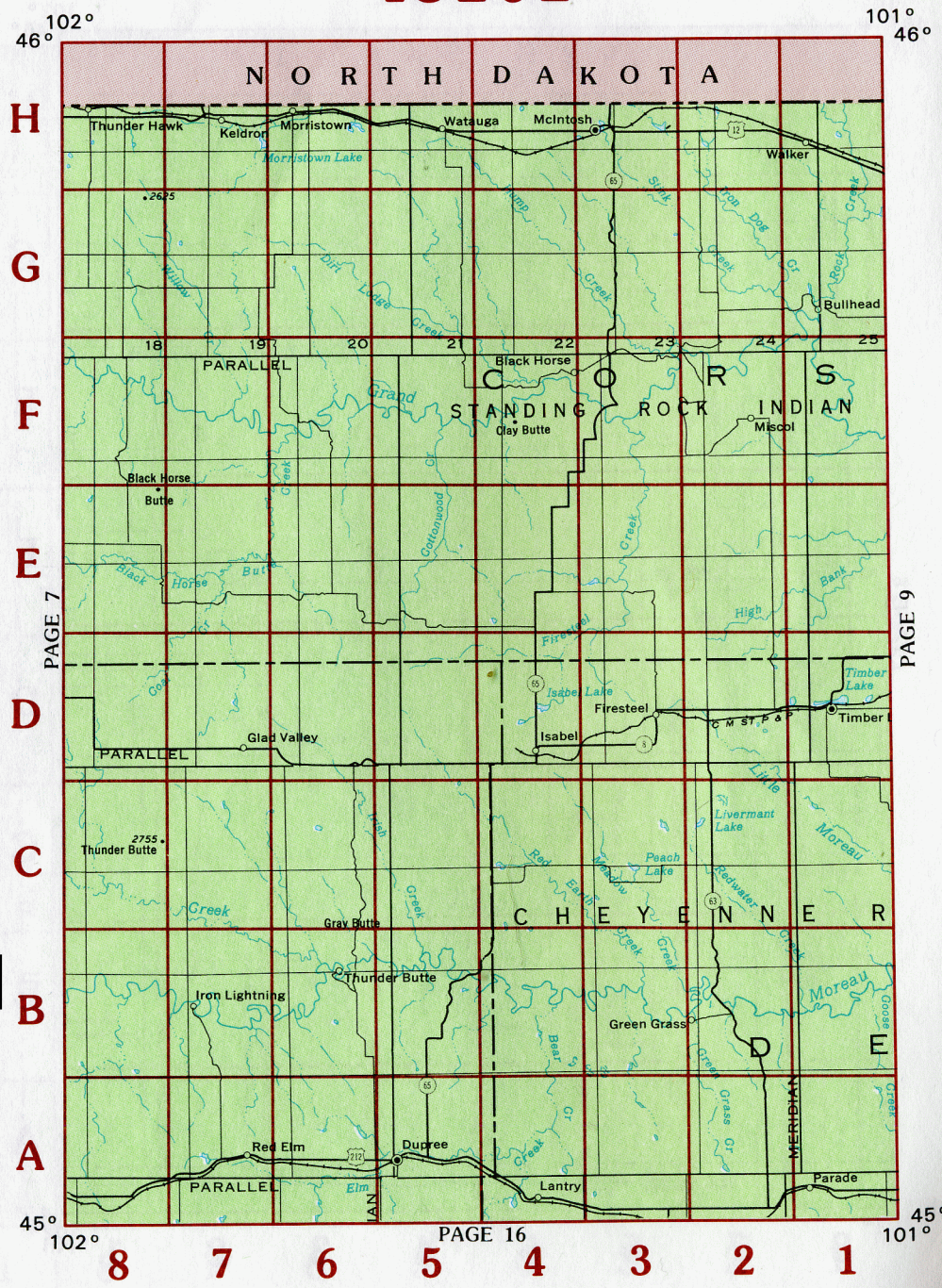
NOONAN SE - SMO

SNI - ZIN

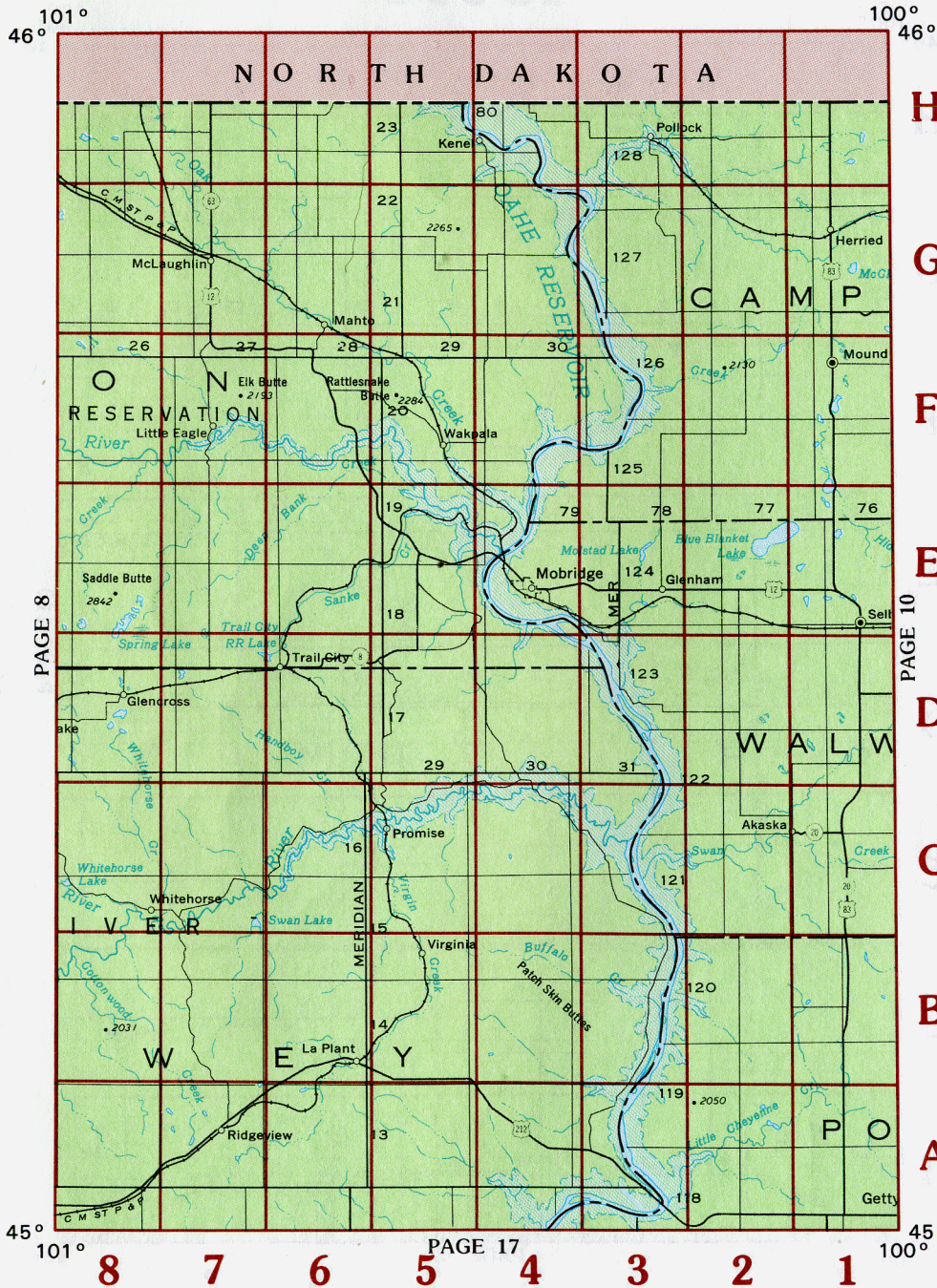
South Dakota is completely covered by 7.5-minute maps

Certain areas may be covered by 7.5 x 15- or 15-minute maps

See CATALOG OF PUBLISHED MAPS for available maps, dates, scales, prices, and Map Order Forms



45100



7.5 MINUTE QUADRANGLE NAMES

- | | |
|-------------------------|--------------------|
| A1 Lake Hurley SE | E1 Selby |
| A2 Lake Hurley | E2 Selby SW |
| A3 Patch Skin Buttes SE | E3 Glenham |
| A4 Patch Skin Buttes SW | E4 Moberly |
| A5 Stove Creek | E5 Wapakala SE |
| A6 La Plant SW | E6 Wapakala SW |
| A7 Ridgeview | E7 Little Eagle SE |
| A8 Ridgeview SW | E8 Little Eagle SW |
| B1 Lake Hurley NE | F1 Mound City |
| B2 Steamboat Creek | F2 Selby NW |
| B3 Four Bear Creek | F3 Moberly NE |
| B4 Patch Skin Buttes | F4 Moberly NW |
| B5 Virginia | F5 Wapakala |
| B6 La Plant | F6 Wapakala NW |
| B7 Ridgeview NE | F7 Little Eagle |
| B8 Ridgeview NW | F8 Little Eagle NW |
| C1 Akaska | G1 Herreid |
| C2 Akaska SW | G2 Herreid SW |
| C3 Moreau SE | G3 Pollock SE |
| C4 Moreau | G4 Kenel |
| C5 Promise | G5 Kline Buttes |
| C6 Trail City SW | G6 Mahto |
| C7 Glencross SE | G7 McLaughlin |
| C8 Whitehorse | G8 McLaughlin SW |
| D1 Akaska NE | H1 Herreid NE |
| D2 Akaska NW | H2 Herreid NW |
| D3 Moreau NE | H3 Pollock |
| D4 Moreau NW | H4 Pollock NW |
| D5 Laundreaux Butte | H5 Mahto NE |
| D6 Trail City | H6 Mahto NW |
| D7 Glencross NE | H7 McLaughlin NE |
| D8 Glencross | H8 Maple Leaf |

A - CHR

CHU - GAC

GAL - LAKE TS

LAKE UP - NOONAN

NOONAN SE - SMO

SNI - ZIN

South Dakota is completely covered by 7.5-minute maps

Certain areas may be covered by 7.5 x 15- or 15-minute maps

See CATALOG OF PUBLISHED MAPS for available maps, dates, scales, prices, and Map Order Forms

Back

7.5 MINUTE QUADRANGLE NAMES

- | | |
|----------------------------|------------------------|
| A1 Faulkton East | E1 Plainview Colony |
| A2 Faulkton West | E2 Plainview Colony SW |
| A3 Burkmere | E3 Hosmer SE |
| A4 Onaka SW | E4 Hosmer |
| A5 Seneca | E5 Hillsview SE |
| A6 Seneca SW | E6 Bowdle-Hosmer Lake |
| A7 Lebanon | E7 Java SE |
| A8 Gettysburg | E8 Java |
| B1 Wecota | F1 Plainview Colony NE |
| B2 Norbeck | F2 Plainview Colony NW |
| B3 Clark Lake | F3 Hosmer NE |
| B4 Onaka | F4 Hosmer NW |
| B5 Tolstoy | F5 Hillsview |
| B6 Seneca NW | F6 Feinstein Lake |
| B7 Hoven | F7 Flat Lake |
| B8 Flight Lake | F8 Salt Lake |
| C1 Ipswich SE | G1 Long Lake SE |
| C2 Stafford Dam | G2 Long Lake |
| C3 Loyalton | G3 Schumacher Lake |
| C4 Roscoe SW | G4 Schumacher Lake SW |
| C5 Bowdle SE | G5 Eureka East |
| C6 Bowdle SW | G6 Eureka West |
| C7 Hoven Municipal Airport | G7 Mutske Lake |
| C8 Lowry | G8 Zeeland SW |
| D1 Ipswich | H1 Long Lake NE |
| D2 Beebe | H2 Long Lake NW |
| D3 Roscoe | H3 Schumacher Lake NE |
| D4 Roscoe NW | H4 Wolff Lake |
| D5 Gretna | H5 Ventura |
| D6 Bowdle | H6 Greenway |
| D7 Spring Lake | H7 Zeeland |
| D8 Lowry NW | H8 Zeeland NW |

A - CHR

CHU - GAC

GAL - LAKE TS

LAKE UP - NOONAN

NOONAN SE - SMO

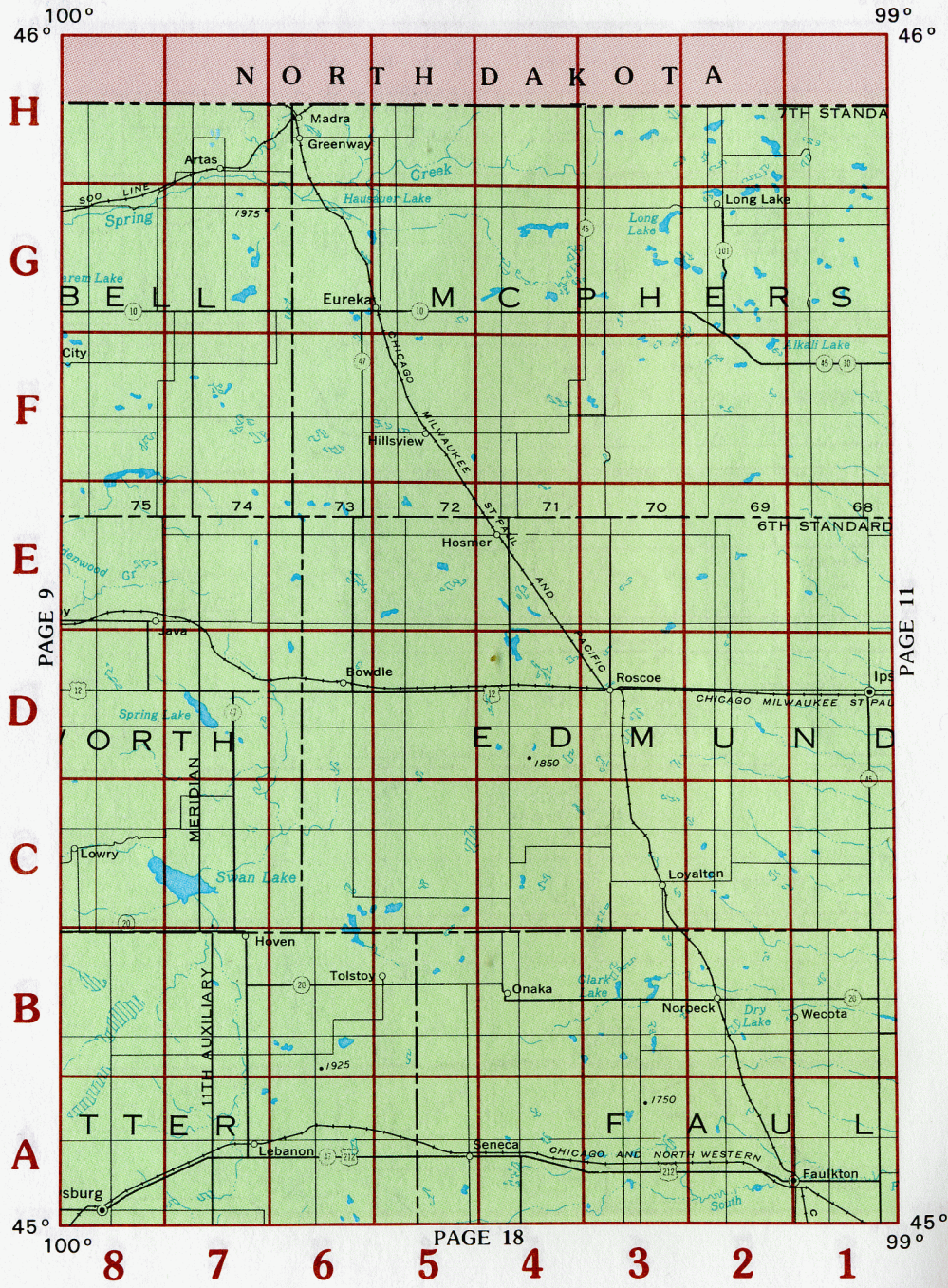
SNI - ZIN

South Dakota is completely covered by 7.5-minute maps

Certain areas may be covered by 7.5 x 15- or 15-minute maps

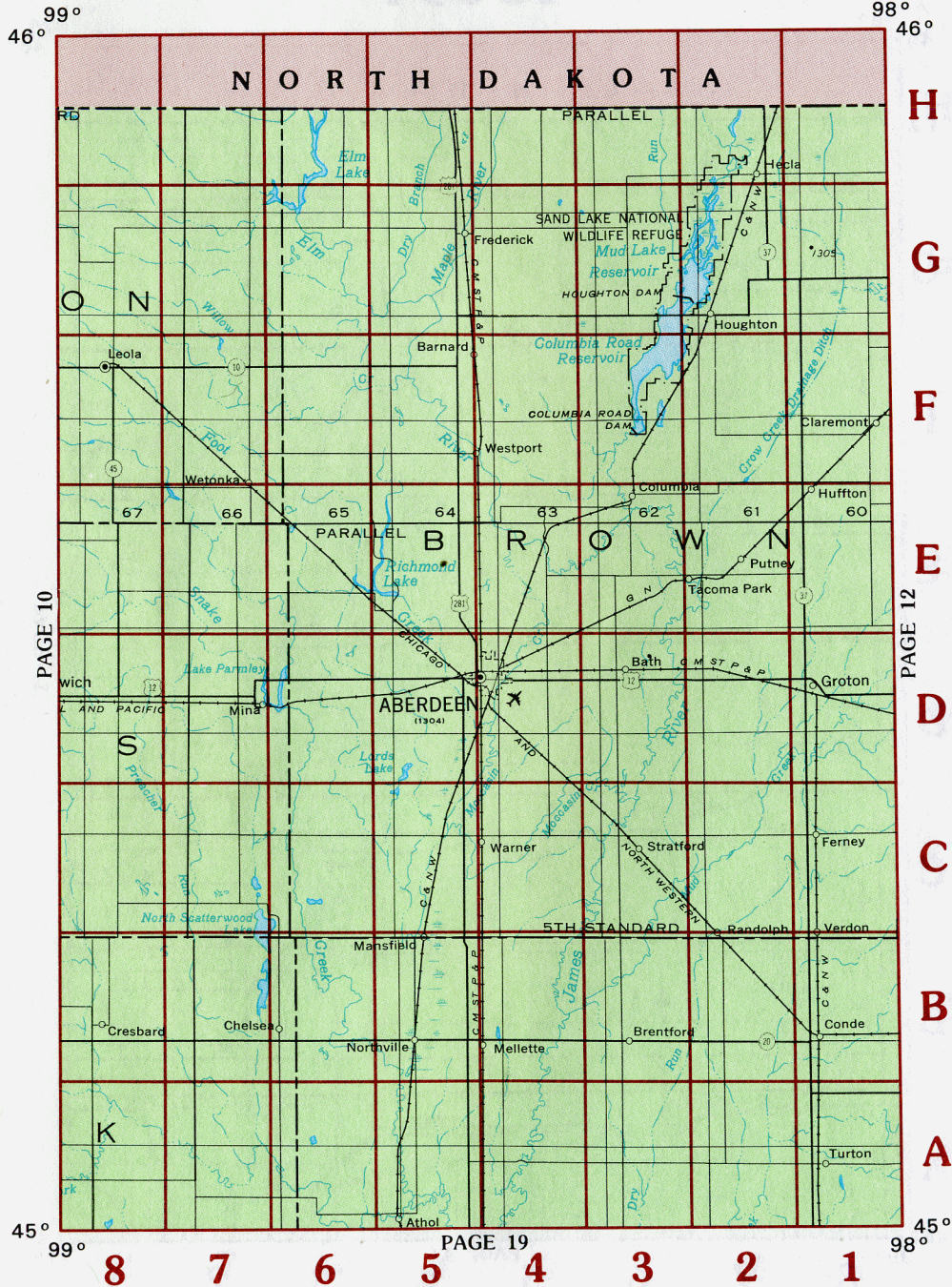
See CATALOG OF PUBLISHED MAPS for available maps, dates, scales, prices, and Map Order Forms

45099



45099

45098



7.5 MINUTE QUADRANGLE NAMES

- | | |
|--------------------|--------------------|
| A1 Turton | E1 Huffton |
| A2 Conde SW | E2 Putney |
| A3 Brentford SE | E3 Columbia |
| A4 Gallup | E4 Ordway |
| A5 Athol | E5 Richmond |
| A6 Northville SW | E6 Richmond SW |
| A7 Cresbard SE | E7 Wetonka South |
| A8 Cresbard SW | E8 Leola SW |
| B1 Conde | F1 Claremont |
| B2 Randolph | F2 Daly Corners |
| B3 Brentford | F3 Columbia NE |
| B4 Mellette | F4 Westport |
| B5 Northville | F5 Richmond NE |
| B6 Chelsea | F6 Richmond NW |
| B7 Cresbard NE | F7 Wetonka North |
| B8 Cresbard | F8 Leola |
| C1 Ferney | G1 Hecla SE |
| C2 Groton SW | G2 Houghton |
| C3 Stratford | G3 Savo SE |
| C4 Warner | G4 Savo SW |
| C5 Rudolph | G5 Frederick |
| C6 Lake Parmley SW | G6 Frederick SW |
| C7 Mina SE | G7 Forbes SE |
| C8 Mina SW | G8 Forbes SW |
| D1 Groton | H1 Hecla NE |
| D2 James | H2 Hecla |
| D3 Bath | H3 Savo NE |
| D4 Aberdeen East | H4 Savo NW |
| D5 Aberdeen West | H5 Ellendale South |
| D6 Lake Parmley | H6 Frederick NW |
| D7 Mina | H7 Forbes |
| D8 Mina NW | H8 Forbes NW |

A - CHR CHU - GAC GAL - LAKE TS

LAKE UP - NOONAN NOONAN SE - SMO SNI - ZIN

South Dakota is completely covered by 7.5-minute maps
 Certain areas may be covered by 7.5 x 15- or 15-minute maps
 See CATALOG OF PUBLISHED MAPS for available maps, dates, scales, prices, and Map Order Forms

Back

45097

7.5 MINUTE QUADRANGLE NAMES

- | | |
|-------------------------|--------------------------------------|
| A1 Still Lake SE | E1 Goodwill |
| A2 Still Lake | E2 Drywood Lakes |
| A3 Florence | E3 Piyas Lake |
| A4 Wallace | E4 Eden |
| A5 Heggs Lake | E5 Britton 4 SE |
| A6 Bradley | E6 Britton 4 SW |
| A7 Crocker | E7 Langford |
| A8 Crocker SW | E8 Langford SW |
| B1 Still Lake NE | F1 Sisseton |
| B2 Lonesome Lake | F2 Whitestone Lake |
| B3 Florence NE | F3 South Red Iron Lake |
| B4 Florence NW | F4 Lake City |
| B5 Swan Lake | F5 Britton 4 NE <i>Two Mile Lake</i> |
| B6 Lily | F6 Britton 4 NW <i>Hickman Lake</i> |
| B7 Lone Tree Lake | F7 Spain |
| B8 Crandall | F8 Amherst |
| C1 Summit | G1 Claire City |
| C2 Ortley | G2 Claire City SW |
| C3 Waubay | G3 Veblen |
| C4 Waubay SW | G4 Hillhead |
| C5 Webster | G5 Kidder SE |
| C6 Bristol East | G6 Britton East |
| C7 Bristol West | G7 Britton West |
| C8 Andover SW | G8 Newark SW |
| D1 Summit NE | H1 Claire City NE |
| D2 Enemy Swim Lake East | H2 Claire City SW |
| D3 Enemy Swim Lake West | H3 Veblen NE |
| D4 Roslyn | H4 Marlow |
| D5 Webster NE | H5 Havana |
| D6 Lynn Lake | H6 Kidder |
| D7 Pierpont | H7 Newark |
| D8 Andover | H8 Newark NW |

A - CHR

CHU - GAC

GAL - LAKE TS

LAKE UP - NOONAN

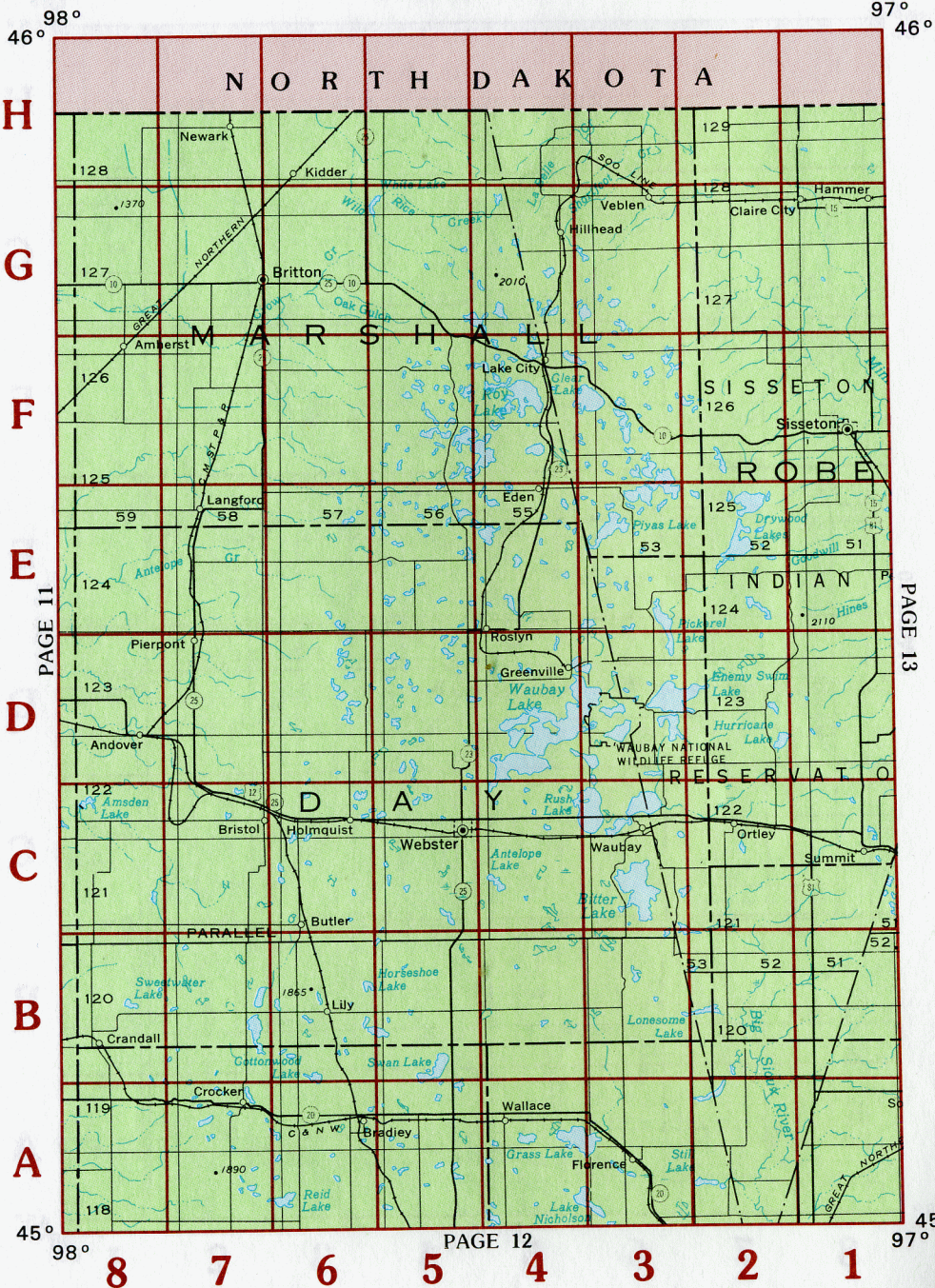
NOONAN SE - SMO

SNI - ZIN

South Dakota is completely covered by 7.5-minute maps

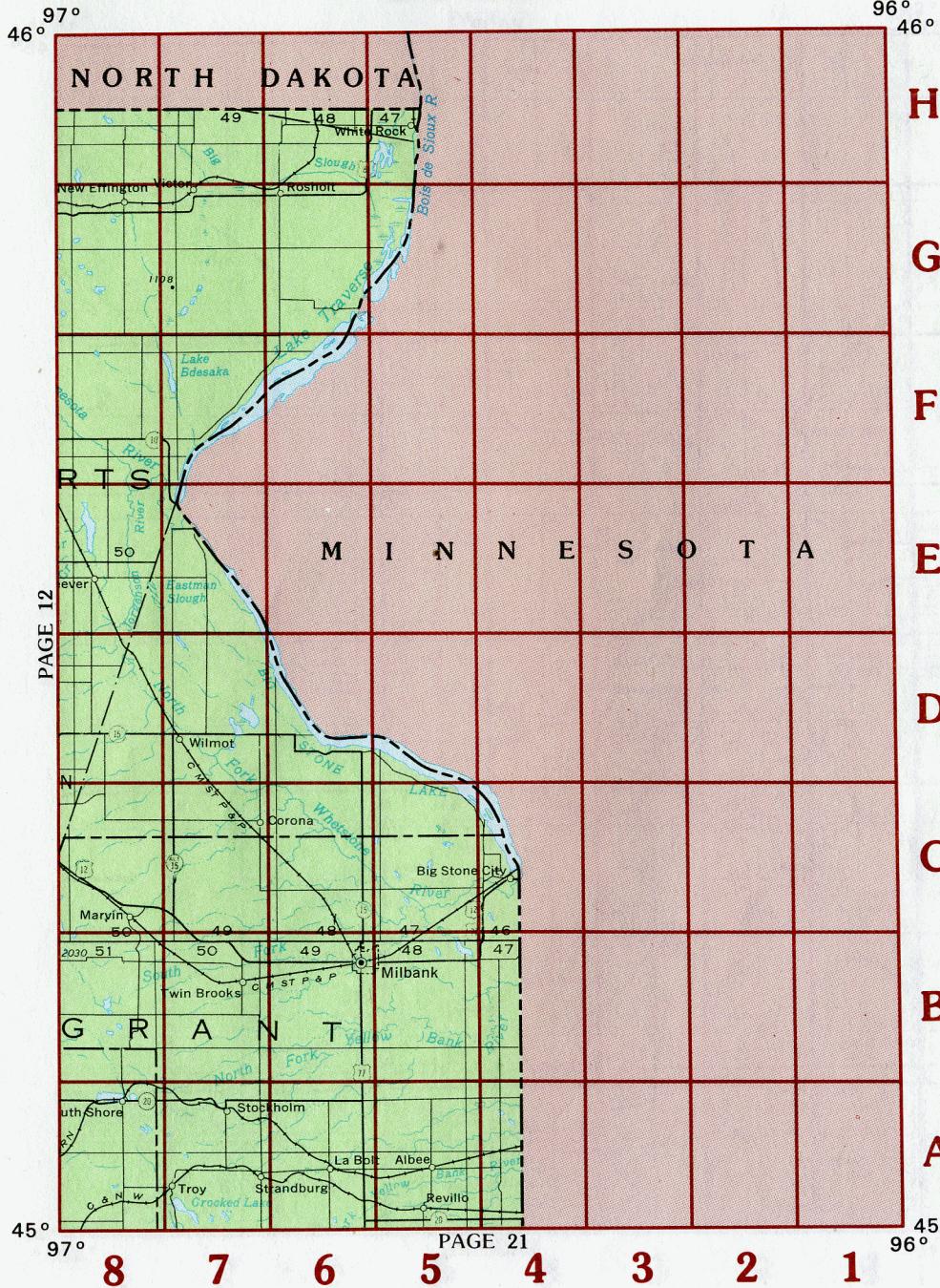
Certain areas may be covered by 7.5 x 15- or 15-minute maps

See CATALOG OF PUBLISHED MAPS for available maps, dates, scales, prices, and Map Order Forms



45097

45096



7.5 MINUTE QUADRANGLE NAMES

- | | |
|-------------------------------|----------------------------|
| A1 Cerro Gordo | E1 Alberta |
| A2 Madison | E2 Chokio |
| A3 Haydenville | E3 Johnson |
| A4 Marietta | E4 Graceville |
| A5 Revillo | E5 Barry |
| A6 La Bolt | E6 Beardsley |
| A7 Stockholm | E7 Browns Valley |
| A8 South Shore | E8 Peever |
| B1 Appleton | F1 Donnelly |
| B2 Correll | F2 Chokio NW |
| B3 Bellingham | F3 Graceville NE |
| B4 Rosen | F4 Dumont |
| B5 Milbank East | F5 Beardsley NE |
| B6 Milbank West | F6 Beardsley NW |
| B7 Twin Brooks | F7 Peever NE |
| B8 Antelope Valley | F8 Peever NW |
| C1 Lake Oliver | G1 Niemackl Lakes |
| C2 Artichoke Lake | G2 Herman |
| C3 Odessa | G3 Wheaton SE |
| C4 Ortonville | G4 Wheaton East |
| C5 Big Stone Lake SE | G5 Wheaton West |
| C6 Big Stone Lake SW | G6 Rosholt |
| C7 Corona | G7 Victor |
| C8 Marvin | G8 New Effington |
| D1 Dry Wood Lake | H1 Trisko Lake |
| D2 Artichoke Lake NW | H2 Herman NW |
| D3 Dismal Swamp | H3 Charlesville |
| D4 Clinton | H4 Wheaton NW |
| D5 Big Stone Lake East | H5 Boisberg |
| D6 Big Stone Lake West | H6 La Mars |
| D7 Wilmot | H7 New Effington NE |
| D8 Wilmot NW | H8 New Effington NW |

A - CHR

CHU - GAC

GAL - LAKE TS

LAKE UP - NOONAN

NOONAN SE - SMO

SNI - ZIN

South Dakota is completely covered by 7.5-minute maps

Certain areas may be covered by 7.5 x 15- or 15-minute maps

See CATALOG OF PUBLISHED MAPS for available maps, dates, scales, prices, and Map Order Forms

7.5 MINUTE QUADRANGLES

46102 - C5	Abbey Hill	47097 - B4	Ayr NW	47101 - D7	Beulah NE	46103 - B4	Bowman	48098 - F8	Calio
46096 - D6	Abercrombie	47097 - A3	Ayr SE	47101 - D8	Beulah NW	45103 - H2	Bowman-Haley Dam	48098 - G8	Calvin
46097 - H4	Absaraka			48099 - F3	Big Coulee Dam	46103 - A3	Bowman SE	46103 - A6	Camel Butte
48098 - D1	Adams	48097 - G6	Backoo	48103 - E1	Big Meadow	46103 - A4	Bowman SW	47103 - H5	Camp Creek East
48098 - C1	Adams SE	46104 - D1	Badland Draw	48097 - C1	Big Woods	46103 - D6	Boyce Creek East	47103 - H6	Camp Creek West
48098 - C2	Adams SW	48104 - A1	Bainville SE	48097 - D1	Big Woods NE	46103 - D7	Boyce Creek West	48098 - A8	Camp Grafton
46098 - E5	Adrian	48099 - B6	Baker	48097 - D2	Big Woods NW	46102 - H5	Boyle	48103 - F8	Camp Lake
48103 - E4	Alamo	47098 - A1	Baldhill Dam	48097 - C2	Big Woods SW	46100 - E1	Braddock	48099 - D2	Cando
48103 - F3	Alamo NE	47100 - A6	Baldwin	48098 - E4	Billings Lake	46100 - F1	Braddock NE	48099 - D1	Cando NE
47103 - G6	Alexander	47100 - H5	Balfour	47098 - E3	Binford	46100 - F2	Braddock NW	48099 - C1	Cando SE
48103 - G6	Alexandria	47100 - H6	Balfour NW	47098 - F3	Binford NE	47098 - E8	Brantford	47100 - B4	Canfield Lake
46099 - E1	Alfred	48100 - B1	Balta	47098 - F4	Binford NW	47098 - F7	Brantford NE	46100 - D5	Cannon Ball
46097 - G5	Alice	48100 - B2	Balta NW	48099 - F4	Bisbee North	47098 - F8	Brantford NW	46100 - D6	Cannon Ball NW
48103 - G8	Alkabo	48100 - A1	Balta SE	48099 - E4	Bisbee South	46102 - G4	Bratburg Butte	46100 - C5	Cannon Ball SE
47100 - F6	Alkali Lake	48103 - A2	Banks	46100 - G7	Bismarck	46100 - D8	Breien	46100 - C6	Cannon Ball SW
46099 - F5	Alkaline Lake	48100 - D5	Bantry	47098 - H2	Bitter Lake	47099 - F4	Bremen	48100 - H5	Carbury
46099 - F6	Alkaline Lake NW	48100 - D6	Bantry NW	47097 - D7	Blabon	48103 - F4	Bright Water Lake	46104 - F1	Carlyle
46099 - E6	Alkaline Lake SW	47099 - E2	Barlow	46103 - D4	Black Butte	48099 - B3	Brinsmade	48099 - H8	Carpenter Lake
46101 - F4	Almont East	46100 - B7	Barren Butte	47099 - G4	Black Hammer Hill	48099 - A4	Brinsmade SW	48101 - D6	Carpio
46101 - F5	Almont West	46097 - E1	Barrie	47100 - H8	Blacktail Coulee	46101 - C4	Brisbane	48101 - D5	Carpio NE
46103 - F7	Alpha	46102 - A3	Barths Butte	48103 - D6	Blacktail Lake	48098 - B3	Brocket	47099 - D1	Carrington East
48098 - F6	Alsen	48098 - A4	Bartlett	48103 - C5	Blacktail Lake SE	48104 - E1	Brush Lake	47099 - C2	Carrington SW
48098 - E5	Alsen SE	48100 - E2	Barton	47101 - F7	Blackwater Lake	48104 - D1	Brush Mountain	47099 - D2	Carrington West
48103 - H4	Ambrose	48097 - H4	Bathgate	47101 - F8	Blackwater Lake NW	47098 - A7	Buchanan	46101 - D5	Carson
46103 - D3	Amidon	48097 - H3	Bathgate NE	47101 - E7	Blackwater Lake SE	47103 - D3	Buckskin Butte	46101 - C5	Carson SE
46103 - C3	Amidon SE	48097 - G3	Bathgate SE	47101 - E8	Blackwater Lake SW	46102 - A7	Bucyrus	47103 - G8	Cartwright
47100 - H2	Anamoose	48102 - E7	Battleview	48102 - C1	Blaisdell	46097 - H5	Buffalo	47103 - H7	Cartwright NE
47100 - G2	Anamoose SW	46103 - H8	Beach East	47097 - C2	Blanchard	46103 - H6	Buffalo Gap Campground	46097 - H2	Casselton
47097 - F8	Aneta	46104 - H1	Beach West	46098 - H5	Bloom	47103 - H8	Buford	46097 - G1	Casselton SE
46102 - G2	Antelope	47103 - F5	Bear Butte	47102 - H7	Blue Buttes	48104 - C1	Bull Butte	47099 - E4	Cathay
48101 - H3	Antler	48102 - G6	Beaver Lake	47102 - G7	Blue Buttes SE	46103 - F5	Bullion Butte	47099 - E3	Cathay SE
48101 - H4	Antler NW	48099 - G6	Belcourt	46101 - H5	Bluegrass	46101 - D1	Burgess	48097 - G5	Cavalier
48101 - G4	Antler SW	48102 - B3	Belden	47101 - G6	Blue Hill	48101 - C4	Burlington	48097 - H6	Cavalier NW
48103 - E5	Appam	48102 - A3	Belden SE	45096 - H5	Boisberg	48101 - D3	Burlington NE	46097 - A4	Cayuga
46100 - D2	Appert Lake	48102 - A4	Belden SW	48103 - D7	Bonetraill	48101 - D4	Burlington NW	46097 - B4	Cayuga NW
48097 - B3	Ardoch	46103 - H2	Belfield	48103 - C7	Bonetraill SE	48101 - C3	Burlington SE	46102 - A2	Cedar Butte
47100 - B2	Arena	46103 - H1	Belfield NE	48103 - C8	Bonetraill SW	47103 - E6	Burning Mine Butte	46103 - B7	Cedar Hills
47096 - A8	Argusville	46103 - G1	Belfield SE	47098 - D8	Bordulac	46099 - D6	Burnstad	46102 - C8	Cedar Lake
47103 - G4	Arnegard	46103 - G2	Belfield SW	47098 - D7	Bordulac NE	46100 - H7	Burnt Butte	46103 - A8	Cedar Ridge
47098 - C7	Arrowwood Lake	46101 - B3	Bell Coulee East	47098 - C8	Bordulac SW	46102 - C2	Burt	47101 - A3	Center
47097 - A2	Arthur	46101 - B4	Bell Coulee West	48100 - G4	Bottineau	46102 - D2	Burt NW	46097 - G3	Chaffee
47097 - A1	Arthur SE	47101 - G1	Benedict	48100 - G3	Bottineau SE	48102 - F8	Bush Lake	47103 - G7	Charbonneau
47097 - H4	Arvilla	47101 - H2	Benedict NW	48100 - H2	Boundary Lake	47100 - G6	Butte	48102 - A7	Charlson
46099 - A3	Ashley East	47101 - G2	Benedict SW	48102 - G2	Bowbells	46097 - E6	Buttzville	48102 - B7	Charlson NE
46099 - B3	Ashley NE	46102 - C1	Bentley	48102 - H1	Bowbells NE	47097 - E1	Buxton	48102 - B8	Charlson NW
46099 - A4	Ashley West	48100 - A6	Bergen	48102 - H2	Bowbells NW	47097 - F2	Buxton NW	48102 - A8	Charlson SW
48102 - H8	Atcoal	46098 - D4	Berlin	48102 - G1	Bowbells SE	47097 - E2	Buxton SW	47099 - D7	Chaseley
48101 - D8	Aurelia	48101 - C6	Berthold	47099 - D6	Bowden	47096 - G8	Bygland	46103 - G5	Chimney Butte
47097 - A4	Ayr	48100 - C2	Berwick	47099 - C5	Bowden SE			48103 - A3	Chris Creek
47097 - B3	Ayr NE	47101 - C7	Beulah	48097 - F2	Bowesmont	47096 - D8	Caledonia	46096 - E7	Christine

7.5 MINUTE QUADRANGLES

48099 - C2	Churchs Ferry	48098 - A6	Crary	48098 - A7	Devils Lake	48099 - E1	Egeland SE	47102 - F7	Figure 4 Ranch
47103 - D6	Cinnamon Creek	48098 - B6	Crary NW	47098 - H5	Devils Lake Mtn.	48099 - E2	Egeland SW	48099 - B7	Fillmore
45097 - H1	Claire City NE	46097 - B8	Crete	46098 - E4	Dickey	46102 - B6	Ehler Lake	46097 - G7	Fingal
45097 - H2	Claire City NW	47102 - F8	Croff	46102 - H7	Dickinson North	47096 - F7	Eldred	46097 - G8	Fingal SW
46102 - E1	Clark Butte	48103 - H3	Crosby	46102 - G7	Dickinson South	46098 - H7	Eldridge	47097 - E7	Finley
46102 - F1	Clark Butte NE	48103 - G3	Crosby SE	45103 - H8	Doaks Butte	46098 - H8	Eldridge NW	47097 - F7	Finley NE
46102 - F2	Clark Butte NW	48103 - G4	Crosby SW	47102 - C2	Dodge	46098 - G7	Eldridge SE	46101 - F2	Fish Creek Lake
46102 - E2	Clark Butte SW	47099 - H1	Crow Hill	45103 - H7	Dogie Butte	46098 - G8	Eldridge SW	46101 - D2	Flasher
46100 - H2	Clear Lake	46101 - H1	Crown Butte	46101 - D3	Dogtooth Buttes	46101 - D7	Elgin	47103 - D7	Flat Rock Butte
48102 - D3	Clearwater Lake	46101 - F6	Crown Butte Creek NW	48104 - F1	Dominek Lake	46098 - A5	Ellendale North	48102 - H4	Flaxton
47098 - A4	Clementsville	46101 - E5	Crown Butte Creek SE	48101 - E8	Donnybrook	45098 - H5	Ellendale South	47099 - H4	Flora
46099 - H1	Cleveland	46101 - E6	Crown Butte Creek SW	47104 - H1	Dore	46097 - D7	Elliott	47099 - G3	Flora SE
46099 - H2	Cleveland NW	46101 - G1	Crown Butte Lake	47101 - G4	Douglas East	46097 - C7	Elliott SE	47100 - C3	Florence Lake
46099 - G1	Cleveland SE	46101 - H2	Crown Butte NW	47101 - G5	Douglas West	46097 - C8	Elliott SW	48100 - F1	Fonda
46099 - G2	Cleveland SW	48097 - E6	Crystal	47099 - D3	Dover	46097 - G4	Embden	45098 - H7	Forbes
46103 - F4	Cliffs Plateau	48097 - F5	Crystal NE	48098 - A5	Doyon	47097 - H3	Emerado	45098 - H8	Forbes NW
47100 - H1	Clifton	48097 - E5	Crystal SE	47100 - H3	Drake	47097 - G3	Emerado SE	48097 - B7	Fordville
47096 - E7	Climax	46099 - H4	Crystal Springs	47100 - H4	Drake NW	47097 - G4	Emerado SW	48097 - A7	Fordville SE
47096 - F8	Climax NW	48103 - B2	Cussicks Spring	47100 - G3	Drake SE	47102 - B6	Emerson	48097 - A8	Fordville SW
47096 - E8	Climax SW			47100 - G4	Drake SW	47101 - F6	Emmet	48097 - B4	Forest River
46097 - E3	Coburn	46103 - F1	Daglum	48097 - E2	Drayton	47101 - F5	Emmet NE	46097 - A6	Forman
46101 - B8	Coffin Buttes	46103 - F2	Daglum NW	48097 - E1	Drayton SE	47101 - E5	Emmet SE	47101 - B2	Fort Clark
46097 - A7	Cogswell	46103 - E1	Daglum SE	46100 - G2	Driscoll	47101 - E6	Emmet SW	47101 - B1	Fort Clark NE
46099 - A1	Coldwater Lake	46103 - E2	Daglum SW	46103 - F6	Dry Bullion Creek	47099 - E5	Emrick	47101 - A1	Fort Clark SE
46099 - B1	Coldwater Lake NE	48097 - B8	Dahlen	46104 - G1	Duck Creek	46097 - F5	Enderlin North	46097 - E8	Ft. Ransom
46099 - B2	Coldwater Lake NW	46100 - E2	Dana	47102 - C5	Dunn Center	46097 - E5	Enderlin South	46100 - E5	Fort Rice
46099 - A2	Coldwater Lake SW	46099 - B4	Danzig	47102 - D5	Dunn Center NE	46097 - D8	Englevale	47098 - H8	Fort Totten
47101 - E2	Coleharbor	46102 - H6	Davis Buttes	47102 - D6	Dunn Center NW	46102 - C7	Enterprise School	48103 - H7	Fortuna
47101 - F1	Coleharbor NE	46099 - G7	Dawson	48100 - G1	Dunseith	48103 - C3	Epping	46100 - A6	Fort Yates
47101 - F2	Coleharbor NW	47098 - B2	Dazey	46097 - G2	Durbin	48103 - D3	Epping NE	46100 - B5	Fort Yates NE
48103 - H5	Colgan East	47098 - B1	Dazey NE	46096 - C6	Dwight	48103 - D4	Epping NW	46100 - B6	Fort Yates NW
48103 - G5	Colgan SE	48100 - F7	Deep			48102 - A2	Epworth	46100 - A5	Fort Yates SE
48103 - H6	Colgan West	46103 - E5	Deep Creek North	47103 - C6	Eagle Draw	48102 - B2	Epworth NW	46101 - C2	Freda
47097 - B6	Colgate	46103 - D5	Deep Creek South	45103 - H4	Eagles Nest Butte	48102 - A1	Epworth SE	45098 - H6	Frederick NW
48102 - H7	Columbus	48101 - D1	Deering	48098 - F3	Easby	48099 - A7	Esmond	46099 - C1	Fredonia
48102 - G7	Columbus SE	48101 - D2	Deering NW	46102 - D8	East Rainy Butte			46099 - D1	Fredonia NE
48102 - G8	Columbus SW	48101 - C1	Deering SE	46098 - H3	Eckelson	48098 - D2	Fairdale	46099 - D2	Fredonia NW
48099 - B4	Comstock	48101 - C2	Deering SW	46098 - G3	Eckelson SE	47103 - B2	Fairfield	47098 - H6	Free Peoples Lake
48097 - F8	Concrete	46098 - D7	Deisem	46098 - G4	Eckelson SW	47103 - A1	Fairfield SE	47098 - A6	Fried
48099 - E3	Considine	46097 - C3	De Lamere	48101 - F1	Eckman	46096 - A5	Fairmount	46100 - B8	Froelich Dam
47098 - D1	Cooperstown East	47103 - H1	Demicks Lake	48101 - E1	Eckman SE	46096 - B6	Fairmount NW	46103 - G3	Fryburg
47098 - D2	Cooperstown West	48100 - C5	Denbigh	46098 - C6	Edgeley	47104 - G1	Fairview	46103 - H3	Fryburg NE
48103 - E3	Corinth	46101 - G6	Dengate	46098 - D6	Edgeley Junction	46101 - E1	Fallon	46103 - H4	Fryburg NW
48102 - G3	Coteau	47100 - D3	Denhoff	46098 - C5	Edgeley SE	46101 - F1	Fallon NE	46098 - B4	Fullerton
48102 - D5	Cottonwood Lake	48098 - D5	Derrick	48097 - D7	Edinburg	46096 - H7	Fargo North	46098 - B3	Fullerton NE
48102 - E1	Coulee	48098 - D6	Derrick NW	48097 - D8	Edinburg NW	46096 - G7	Fargo South	46098 - A3	Fullerton SE
47098 - B5	Courtenay	48098 - C5	Derrick SE	48098 - D4	Edmore	47102 - C8	Fayette		
47098 - B6	Courtenay NW	48098 - C6	Derrick SW	48098 - D3	Edmore NE	47099 - F5	Fessenden East	46099 - F2	Gackle North
45102 - H8	Cow Butte	48101 - C5	Des Lacs	48098 - C4	Edmore SW	47099 - E6	Fessenden SW	46099 - F1	Gackle NE
45102 - H7	Cow Butte NE	47099 - B6	Des Moines Lake	48099 - F1	Egeland	47099 - F6	Fessenden West	46099 - E2	Gackle South

7.5 MINUTE QUADRANGLES

46096 - D7	Galchutt	48101 - E5	Grano	48098 - G6	Hannah SW	47102 - A5	Hirschville	48100 - A5	Karlsruhe
47097 - C4	Galesburg	48101 - F5	Grano NE	47101 - A4	Hannover	47102 - A6	Hirschville SW	48100 - B5	Karlsruhe NE
47097 - D4	Galesburg NW	48101 - E6	Grano SW	47101 - B3	Hannover NE	47097 - F3	Holmes	48100 - B6	Karlsruhe NW
47097 - C3	Galesburg SE	48100 - C7	Granville	47101 - B4	Hannover NW	46098 - G6	Homer	47098 - C1	Karnak
48103 - B3	Gamache Creek	48100 - D7	Granville NE	48099 - H4	Hansboro	47103 - B7	Hootowl Creek East	46097 - F8	Kathryn
48097 - E7	Gardar	48100 - D8	Granville NW	48099 - H3	Hansboro NE	47103 - A8	Hootowl Creek SW	47102 - H8	Keene
48100 - F4	Gardena	48100 - C8	Granville SW	48099 - G3	Hansboro SE	47103 - B8	Hootowl Creek West	46100 - H6	Keever Butte
47096 - B8	Gardner	47100 - B6	Grass Lake	48099 - G4	Hansboro SW	47097 - C6	Hope	45101 - H7	Keldron
47101 - F4	Garrison	46100 - A3	Grassna	48099 - B5	Harlow	47097 - D5	Hope NE	47097 - H2	Kelly
47101 - E4	Garrison Dam North	46100 - B3	Grassna NE	48099 - A5	Harlow SE	47097 - C5	Hope SE	47097 - C1	Kelso
47101 - D4	Garrison Dam South	46100 - B4	Grassna NW	48099 - A6	Harlow SW	47103 - F8	Horse Creek School	47097 - G5	Kempton
47101 - F3	Garrison NE	47103 - D2	Grassy Butte	46100 - H8	Harmon	47099 - A7	Horsehead Lake	48102 - F1	Kenmare
46103 - A1	Gascoyne	47103 - C1	Grassy Butte SE	47100 - A2	Harriet Lake	47100 - C4	Horse Lake	47098 - C6	Kensal
46097 - A3	Geneseo	47103 - C2	Grassy Butte SW	47100 - A1	Harriet Lake SE	47098 - G7	Horseshoe Lake	47098 - D6	Kensal NW
47096 - A7	Georgetown	46096 - B7	Great Bend	48101 - D7	Hartland	47100 - F8	Horseshoe Valley	47098 - C5	Kensal SE
48097 - A4	Gilby	48101 - F6	Greene	47099 - G8	Harvey	46097 - B5	Hoving	46103 - B8	Kid Creek
46102 - G5	Gladstone	46101 - F3	Green Ridge	46098 - F1	Hastings	46100 - E6	Huff	45097 - H6	Kidder
48097 - F4	Glasston	45099 - H6	Greenway	47097 - F4	Hatton	46100 - F5	Huff NE	45102 - H5	Kid Rich Butte
48097 - F3	Glasston NE	48103 - E8	Grenora	47097 - E4	Hatton SW	45101 - H4	Hump Butte	47100 - G5	Kief
48101 - E2	Glenburn	46103 - B5	Griffin	45097 - H5	Havana	47103 - B1	Hungry Man Butte	46100 - A4	Kiefer Buttes
47098 - D5	Glenfield	48102 - F6	Grubb Lake	46102 - D6	Havelock	47097 - B2	Hunter	47102 - C7	Killdeer
46101 - G7	Glen Ullin	46098 - A2	Guelph	47099 - C3	Hawks Nest	47099 - D8	Hurdsfield	47102 - D8	Killdeer Mountains
46101 - H7	Glen Ullin NE	46099 - C2	Guyson	47102 - E3	Hay Flat	48099 - D4	Hurricane Lake East	46097 - F1	Kindred
46101 - H8	Glen Ullin NW	46097 - B6	Gwinner	45102 - H4	Haynes	48099 - D5	Hurricane Lake West	46099 - E8	Kintyre
46101 - G8	Glen Ullin SW			46100 - D3	Hazelton			46099 - F7	Kintyre NE
46098 - B2	Glover	46099 - A8	Hague	46100 - D4	Hazelton NW	47103 - D5	Ice Box Canyon	47098 - F1	Kloten
47097 - E6	Golden Lake	46099 - A7	Hague SE	46100 - C4	Hazelton SW	46098 - C2	Independence	47098 - F2	Kloten NW
47102 - C1	Golden Valley	46101 - H6	Hailstone Butte	47101 - C5	Hazen East	46102 - H2	Indian Butte	47098 - E1	Kloten SE
47102 - D1	Golden Valley NE	45103 - H1	Haley	47101 - D5	Hazen NE	48097 - B6	Inkster	48099 - C6	Knox
47102 - D2	Golden Valley NW	46100 - C7	Half Timber Butte	47101 - D6	Hazen NW	48097 - B5	Inkster NE	47100 - G7	Kongsberg
47099 - B2	Goldwin	47102 - C3	Halliday	47101 - C6	Hazen West	48097 - A5	Inkster SE	47100 - H7	Kongsberg NE
47099 - A1	Goldwin SE	47102 - D3	Halliday NE	46101 - F7	Heart Butte	48100 - H1	International Peace Garden	48100 - F6	Kramer
47099 - A2	Goldwin SW	47102 - D4	Halliday NW	46101 - F8	Heart Butte NW	48099 - E6	Island Lake	46097 - B2	Kreiser Lake
46103 - F8	Golva	48097 - G7	Hallson	47099 - D5	Heaton	46103 - C6	Ives	46098 - C8	Kulm
47100 - D1	Goodrich East	47096 - C7	Halstad	46102 - H1	Hebron			46098 - C7	Kulm-Edgeley Dam
47100 - C2	Goodrich SW	47096 - C8	Halstad SW	46102 - G1	Hebron SE	46098 - H6	Jamestown	47099 - A6	Kunkel Lake
47100 - D2	Goodrich West	47098 - G5	Hamar	45098 - H2	Hecla	47098 - E2	Jessie	48101 - H2	Kuroki
47103 - B3	Gorham	47099 - G5	Hamberg	45098 - H1	Hecla NE	47098 - B7	Jim Lake		
47103 - B4	Gorham NW	48097 - G4	Hamilton	46101 - D6	Heil	47098 - F5	Johnson Lake	45103 - H5	Ladner NE
47103 - A3	Gorham SE	48103 - F1	Hamlet	47099 - G6	Heimdal	47102 - G8	Johnson Corner	47098 - F6	Lake Coe
47103 - A4	Gorham SW	46097 - B3	Hamlin	48102 - F5	Helde Lake	48097 - G2	Joliette	46100 - G1	Lake Geneva
47098 - E7	Grace City	48098 - E6	Hampden	48097 - F6	Hensel	47099 - H3	Josephine	47100 - B1	Lake Helen
48097 - D4	Grafton	46096 - A8	Hankinson	45100 - H1	Herreid NE	47098 - E6	Juanita	47102 - C6	Lake Ilo
48099 - A1	Grahams Island	46096 - A7	Hankinson SE	45100 - H2	Herreid NW	46098 - E8	Jud	48103 - A4	Lake Jessie
47097 - H1	Grand Forks	48103 - E7	Hanks	47099 - H6	Hesper	46098 - F8	Jud NW	48100 - H4	Lake Klingenberg
47097 - G2	Grand Forks SW	48097 - G8	Hanks Corner	46102 - A6	Hettinger North	46098 - E7	Jud SE	47099 - A4	Lake Louise
48098 - B8	Grand Harbor	47103 - C5	Hanks Gully	45102 - H6	Hettinger South	46101 - G3	Judson	47101 - E1	Lake Nettie
47097 - B1	Grandin	47098 - C2	Hannaford	46096 - F7	Hickson	46102 - D7	Jung Lake	47097 - H8	Lake Pickard
46098 - D3	Grand Rapids	48098 - H6	Hannah	47097 - D1	Hillsboro	46103 - E4	Juniper Spur	46101 - E7	Lake Tschida East
48102 - F7	Grand View	48098 - G5	Hannah SE	47097 - D2	Hillsboro NW			46101 - E8	Lake Tschida West

7.5 MINUTE QUADRANGLES

48099 - H7	Lake Upsilon	246100 - D1	Linton NE	47102 - A7	Manning SE	46100 - G6	Menoken SW	48101 - G7	Mouse River Park
48099 - G7	Lake Upsilon SE	246097 - D6	Lisbon	46096 - B8	Mantador	47100 - D6	Mercer	48101 - H7	Mouse River Park NE
48099 - G8	Lake Upsilon SW	246097 - D5	Lisbon NE	48097 - A2	Manvel	47100 - C5	Mercer SE	48101 - H8	Mouse River Park NW
47101 - H5	Lake Vernon	246097 - C5	Lisbon SE	45100 - H8	Maple Leaf	47100 - C6	Mercer SW	48101 - G8	Mouse River Park SW
47099 - B5	Lake Williams	246097 - C6	Lisbon SW	46097 - H1	Mapleton	46098 - B7	Merricourt	46103 - A7	Mud Buttes
48098 - A3	Lakota	246098 - F2	Litchville	46098 - E3	Marion	46098 - B8	Merricourt NW	48098 - F7	Munich
48098 - B4	Lakota NW	246098 - E1	Litchville SE	46098 - F3	Marion NE	46098 - A7	Merricourt SE	48098 - E7	Munich SE
45096 - H6	La Mars	246098 - E2	Litchville SW	46098 - F4	Marion NW	46098 - A8	Merricourt SW	48098 - E8	Munich SW
47098 - H1	Lambs Lake	247097 - G7	Logan Center	45097 - H4	Marlow	47100 - E2	Mertz Slough	47099 - F3	Munster
46098 - C3	La Moure	248098 - F5	Loma	46103 - C8	Marmarth	48100 - H3	Metigoshe Lake	48099 - F5	Mylo
46098 - C4	La Moure SW	247103 - E2	Lone Butte	46103 - C7	Marmarth SE	48098 - A1	Michigan East	48099 - F6	Mylo NW
48100 - H8	Landa	247103 - F1	Lone Butte NE	47102 - B3	Marshall	48098 - A2	Michigan West	48099 - E5	Mylo SE
48100 - G7	Landa SE	247103 - F2	Lone Butte NW	47102 - B4	Marshall NW	46098 - F7	Millarton	48099 - E7	Nanson
48100 - G8	Landa SW	247103 - E1	Lone Butte SE	47102 - A3	Marshall SE	46097 - C4	Milnor	48097 - D5	Nash
48098 - G3	Langdon East	246102 - B3	Long Butte	47102 - A4	Marshall SW	48098 - F1	Milton	46102 - A1	Nason Hill
48098 - G4	Langdon West	247100 - F7	Long Lake	47100 - G1	Martin	48098 - C2	Mineral Springs	48097 - H5	Neché
48097 - C8	Lankin	245099 - H1	Long Lake NE	48097 - F1	Mattson	48099 - A3	Minnewaukan West	48098 - E3	Nekoma
48101 - F3	Lansford NE	245099 - H2	Long Lake NW	47101 - G3	Max	48099 - A2	Minnewauken East	48098 - F4	Nekoma NW
48101 - F4	Lansford NW	247103 - E3	Long X Divide	48101 - F2	Maxbass	48101 - B3	Minot	47101 - A2	Nelson Lake
48101 - E3	Lansford SE	246101 - A4	Lookout Butte	47101 - H3	Max NE	48101 - B4	Minot NW	45097 - H7	Newark
48101 - E4	Lansford SW	246101 - A3	Lookout Butte SE	46099 - B5	May Lake	48101 - A4	Minot SW	45097 - H8	Newark NW
47097 - H5	Larimore East	248100 - G2	Lords Lake	46099 - B6	May Lake NW	48097 - C3	Minto	48100 - F8	Newburg
47097 - G6	Larimore SW	247102 - E7	Lost Bridge	46099 - A5	May Lake SE	46100 - F3	Moffit	48100 - E7	Newburg SE
47097 - H6	Larimore West	248102 - D4	Lostwood	46099 - A6	May Lake SW	46100 - F4	Moffit NW	48100 - E8	Newburg SW
46101 - D4	Lark	248102 - E4	Lostwood Lakes	47097 - E3	Mayville North	46100 - E3	Moffit SE	45096 - H7	New Effington NE
48098 - C3	Lawton	246097 - F6	Lucca	47097 - D3	Mayville South	46100 - E4	Moffit SW	45096 - H8	New Effington NW
47098 - A3	Leal	248102 - E5	Lunds Valley	47100 - D4	McClusky	48101 - G5	Mohall	46102 - E7	New England
48099 - C4	Leeds	247097 - C8	Luverne	48102 - E8	McGregor	48101 - H5	Mohall NE	46102 - F8	New England NW
48099 - D3	Leeds NE	247097 - D8	Luverne NW	47098 - E5	McHenry	48101 - G6	Mohall SW	46102 - E8	New England SW
46102 - F5	Lefor	247097 - C7	Luverne SE	45101 - H3	McIntosh	47103 - F6	Moline School	47102 - A8	New Hradec North
46102 - F6	Lefor NW	246100 - F8	Lynwood	46099 - E7	McKenna Lake North	46098 - B5	Monango	46102 - H8	New Hradec South
46102 - E6	Lefor SW	247099 - H5	Maddock	46099 - D7	McKenna Lake South	46098 - B6	Monango NW	46101 - D8	New Leipzig North
46102 - G6	Lehigh	245100 - G4	McKenzie	46098 - A6	Monango SW	46098 - A6	Monango SW	46101 - C8	New Leipzig South
46099 - C3	Lehr	245100 - H5	Mahto NE	46098 - F5	Montpelier	46098 - F5	Montpelier	47099 - F2	New Rockford
46099 - D3	Lehr NE	245100 - H6	Mahto NW	46098 - F6	Montpelier NW	46098 - F6	Montpelier NW	47099 - F1	New Rockford NE
46099 - D4	Lehr NW	248098 - H3	Maida	46098 - G2	Moon Lake	46098 - G2	Moon Lake	47099 - E1	New Rockford SE
46099 - C4	Lehr SW	247101 - H7	Makoti	47098 - G2	Mooreton East	46096 - C7	Mooreton East	46101 - G4	New Salem
46101 - C6	Leith	247101 - G8	Makoti SW	47098 - G1	Mooreton NW	46096 - D8	Mooreton NW	46101 - H3	New Salem NE
45102 - H2	Lemmon	246100 - G8	Mandan	46098 - D5	Mooreton West	46096 - C8	Mooreton West	46101 - H4	New Salem NW
45102 - H1	Lemmon NE	247102 - F6	Mandaree	47101 - B8	Mooreton SE	48101 - B5	Mork Lake	47102 - H4	New Town
46097 - F2	Leonard	247102 - F5	Mandaree NE	47101 - B7	Mooreton SW	45101 - H6	Morristown	47102 - G3	New Town SE
48097 - H7	Leroy	247102 - E5	Mandaree SE	47101 - A7	Moselle	47098 - E4	Mose	47102 - G4	New Town SW
48100 - D1	Leverich	247102 - E6	Mandaree SW	47101 - A8	Moselle	46097 - B1	Moselle	47097 - H7	Niagara
46097 - A2	Lidgerwood	247099 - F7	Manfred	46099 - H3	Mosquito Butte	48102 - E2	Mosquito Butte	47097 - G8	Niagara SW
46102 - C6	Liens Dams	247099 - F8	Manfred NW	46099 - G3	Mott North	46102 - D3	Mott North	48099 - C3	Niles
47100 - F3	Lincoln Valley	247099 - E7	Manfred SE	46099 - G4	Mott NW	46102 - D4	Mott NW	48102 - F2	Niobe
47100 - F4	Lincoln Valley NW	247099 - E8	Manfred SW	46103 - H5	Mott South	46102 - C3	Mott South	46097 - F7	Nome
47100 - E3	Lincoln Valley SE	248102 - C6	Manitou	48097 - A3	Mott SW	46102 - C4	Mott SW	46097 - E7	Nome SE
47100 - E4	Lincoln Valley SW	247102 - B7	Manning	47099 - C1	Mount Carmel	48097 - F7	Mountain	48103 - H1	Noonan
46100 - C2	Linton	247102 - B8	Manning NW	46100 - G5	Menoken	48098 - H4	Mount Carmel		

7.5 MINUTE QUADRANGLES

48103-G1	Noonan SE	46101-A1	Pamplin Hills	46101-B7	Pretty Rock Butte	48099-G1	Rock Lake SE	47102-B1	Schaffner Creek NE
48103-G2	Noonan SW	46101-B5	Paradise Flats	46101-A7	Pretty Rock Butte SE	46103-F3	Rocky Ridge North	46102-F7	Scheffield
48101-F8	Norma	48097-D6	Park River	47100-A8	Price	46103-E3	Rocky Ridge South	46099-C7	Schell Buttes
46096-F8	Norman	46101-A6	Parks Hills	46099-F8	Pursian Lake	47098-A2	Rogers	46099-D8	Schell Buttes NW
46101-G5	North Almont	47102-H2	Parshall			46100-C1	Rohrich Dam	46099-C8	Schell Buttes SW
48102-H3	Northgate	47102-H1	Parshall NE	46101-C3	Raleigh	48099-F7	Rolette	46098-D8	Schlecht-Weixel Dam
47102-B8	North Killdeer Mtn.	47102-G1	Parshall SE	48100-A4	Rangeley	48099-E8	Rolette SW	46100-E7	Schmidt
48097-E3	North Salt Lake	47102-G2	Parshall SW	48100-B3	Rangeley NE	48099-G5	Rolla	45099-H3	Schumacher Lake NE
46102-D1	North Star Butte	48103-H2	Paulson	48100-B4	Rangeley NW	48099-H5	Rolla NE	46104-A1	Scole School
47097-F5	Northwood	46102-A4	Pearl Butte	48100-A3	Rangeley SE	47103-B5	Roosevelt Creek East	46103-B2	Scranton
47097-F6	Northwood NW	46102-B4	Pearl Butte NW	48102-B6	Rat Lake	47103-B6	Roosevelt Creek West	46103-B1	Scranton NE
47097-E5	Northwood SE	47099-A3	Pearl Lake	48102-A5	Rat Lake SE	47101-G7	Roseglen	46103-A2	Scranton SW
46098-E6	Nortonville	47098-G3	Pekin	48102-A6	Rat Lake SW	48102-C5	Ross	46100-A8	Selfridge
48100-B8	Norwich	47098-H3	Pekin NE	47103-A2	Rattlesnake Butte	48102-D6	Ross NW	46100-A7	Selfridge SE
46101-E2	Nygren Dam	47098-H4	Pekin NW	47102-F1	Raub	48100-H7	Roth	47099-H7	Selz NE
		47100-E6	Pelican Lake	47102-F2	Raub NW	48100-D2	Round Lake	47099-H8	Selz NW
47102-D7	Oakdale	47100-E5	Pelican Lake SE	47102-E1	Raub SE	46101-A8	Round Top	46100-B1	Senger Lake North
46098-B1	Oakes	48098-B2	Pelto	47103-G5	Rawson	48099-C8	Rugby	46100-A1	Senger Lake South
46098-A1	Oakes SE	48097-H2	Pembina	48103-C2	Ray	48099-D7	Rugby NE	47099-C8	Senior Lake
48097-D3	Oakwood	48099-B1	Penn	48103-D2	Ray NW	48099-D8	Rugby NW	46103-H7	Sentinel Butte
47099-H2	Oberon	47096-B7	Perley	48103-C1	Ray SE	47101-H4	Rush Lake	46103-G7	Sentinel Butte SE
47099-G2	Oberon SW	47100-E7	Peterson Lake	48104-B1	Red Bank Creek	47100-G8	Ruso	47097-E8	Sharon
47104-A1	Odland Dam	47103-D1	Petes Creek	47101-B5	Red Butte	46097-A5	Rutland	47103-E7	Sheep Creek
47104-B1	Odland Dam NE	48099-A8	Petrified Lake	47101-B6	Red Butte NW	47101-H6	Ryder	46101-C7	Sheep Creek Dam
48098-G1	Olga	47099-A5	Pettibone	47101-A6	Red Butte SW			46097-E4	Sheldon
48098-H2	Olga NW	47103-E8	Phillip Spring	48103-B1	Red Mike Hill	47102-F3	Saddle Butte	46097-F3	Sheldon NE
48098-G2	Olga SW	47100-D5	Pickardville	47103-E5	Red Wing Creek	47102-E4	Saddle Butte SW	46097-F4	Sheldon NW
46104-E1	Ollie	47097-B7	Pillsbury	46102-A8	Reeder	46100-E8	Saint Anthony	47102-H3	Shell Creek Bay
48100-F3	Omemee	47097-A7	Pillsbury SE	47100-B5	Regan	48099-H6	Saint John	48102-B1	Shell Lake
46097-H7	Oriska	47097-A8	Pillsbury SW	47100-A5	Regan SE	48097-E4	St. Thomas	47096-D7	Shelly
48097-A6	Orr	47098-B8	Pingree	46102-D5	Regent	46098-H2	Sanborn	47097-D6	Sherbrooke
48100-A2	Orrin	47098-A8	Pingree SW	48102-G5	Rennie Lake	46098-G1	Sanborn SE	48101-H6	Sherwood
48097-B2	Oslo	48097-C6	Pisek	48101-G3	Renville	47100-B8	Sanger	47099-G1	Sheyenne
48097-B1	Oslo NE	46101-A5	Pitt Creek	47098-C3	Revere	47102-H5	Sanish	47100-F2	Sheyenne Lake
48097-A1	Oslo SE	48101-A8	Plaza	47097-F1	Reynolds	47102-H6	Sanish NW	47100-F1	Sheyenne Lake NE
48098-F2	Osnabrock	48101-B7	Plaza NE	46103-B6	Rhame	47102-G5	Sanish SE	46101-B2	Shields
48098-E2	Osnabrock SW	48101-B8	Plaza NW	46103-A5	Rhame SE	47102-G6	Sanish SW	46101-A2	Shields SW
47101-A5	Otter Creek	48101-A7	Plaza SE	48101-A5	Rice Lake	48098-H8	Sarles	47097-B8	Sibley
46101-E3	Otter Creek East	48099-C7	Pleasant Lake	48101-B6	Rice Lake NW	48098-H7	Sarles NE	46100-H3	Sibley Butte
46101-E4	Otter Creek West	48097-C7	Pleasant Valley	46102-H3	Richardton	48098-G7	Sarles SE	47104-F1	Sidney NE
48103-C6	Otter Tail Creek	46102-B2	Plum Butte	46102-G3	Richardton SE	47103-F7	Sather Lake	47104-E1	Sidney SE
48100-F2	Overly	46102-B1	Plum Butte NE	48100-C6	Riga	45098-H3	Savo NE	47100-F5	Siebold Lake
48100-E1	Overly SE	45100-H3	Pollock	47101-E3	Riverdale North	45098-H4	Savo NW	48102-B4	Sikes Dam
		45100-H4	Pollock NW	47101-D3	Riverdale South	48101-A1	Sawyer	48099-B8	Silva
47097-B5	Page	47100-E1	Pony Gulch	47099-B7	Robinson	48101-B1	Sawyer NE	46098-A4	Silverleaf
47097-A5	Page SE	46101-B1	Porcupine	47101-H1	Robinson Coulee	48101-A2	Sawyer SW	48100-B7	Simcoe
47097-A6	Page SW	48102-H5	Portal	48102-B5	Robinson Lake	47103-C3	Scairt Woman Draw	47104-C1	Skaar
48102-C2	Palermo	46097-E2	Power	48099-G2	Rock Lake	47103-G2	Schafer	47104-D1	Skaar NE
48102-D1	Palermo NE	48102-E6	Powers Lake	48099-H1	Rock Lake NE	47103-G1	Schafer SE	48103-H8	Skjermo Lake
48102-D2	Palermo NW	46103-D8	Pretty Butte	48099-H2	Rock Lake NW	47102-B2	Schaffner Creek	48103-F5	Smoky Butte

NORTH DAKOTA

7.5 MINUTE QUADRANGLES

45104 - H1	Snider Hill	47098 - D4	Sutton	48100 - C3	Towner SE	47103 - A6	Wannagan Creek West	47102 - A1	Willow Creek East
48099 - F2	Snyder Lake	47098 - D3	Sutton NE	46103 - G4	Tracy Mountain	46103 - C1	Warnke Hill	47102 - A2	Willow Creek West
46100 - H5	Solberg Butte	47098 - C4	Sutton SW	48103 - A7	Trenton	47098 - G6	Warwick	47099 - C7	Willow Lake
46100 - D7	Solen	46097 - A1	Swan Lake	48103 - B7	Trenton NE	47101 - C1	Washburn	47100 - B7	Wilton
46100 - C8	Solen SW	46101 - G2	Sweet Briar	48103 - B8	Trenton NW	47101 - D1	Washburn NE	47100 - A7	Wilton SE
46096 - A6	Sonora	48098 - B7	Sweetwater	48103 - A8	Trenton SW	47101 - C2	Washburn SW	47098 - B4	Wimbledon
48100 - H6	Souris	47099 - D4	Sykeston	47103 - C8	Trotters	45101 - H5	Watauga	47098 - B3	Wimbledon NE
48100 - G5	Souris SE	47099 - C4	Sykeston SW	47103 - C7	Trotters SE	46104 - C1	Waterhole Creek	47100 - B3	Wing
48100 - G6	Souris SW			48100 - C1	Tunbridge	48098 - E1	Waterloo Lake	47100 - A3	Wing SE
48098 - B5	Southam	45103 - H6	Table Mountain	47100 - D7	Turtle Creek NE	47103 - G3	Watford City	47100 - A4	Wing SW
46102 - G8	South Heart	48101 - C8	Tagus	47100 - D8	Turtle Creek NW	47103 - H3	Watford City NE	46099 - C5	Wishek
46096 - B5	South Of Wahpeton	48101 - C7	Tagus SE	47100 - C7	Turtle Creek SE	47103 - H4	Watford City NW	46099 - D5	Wishek NE
48101 - A3	South Prairie	46103 - B3	Talbot Butte	47100 - C8	Turtle Creek SW	48098 - C8	Webster	46099 - C6	Wishek SW
47103 - E4	Sperati Point	46099 - H5	Tappen NE	47100 - E8	Turtle Lake	46104 - B1	Webster NE	48102 - G4	Woburn
46098 - H4	Spiritwood	46099 - H6	Tappen North	47099 - B8	Tuttle	46099 - B7	Weisser Dam East	46102 - B7	Wolf Butte
47098 - A5	Spiritwood Lake	46099 - G5	Tappen SE	47099 - A8	Tuttle SW	46099 - B8	Weisser Dam West	47103 - D4	Wolf Coulee
48103 - C4	Spring Brook	46099 - G6	Tappen South	47102 - E2	Twin Buttes	47099 - G7	Wellsburg	45099 - H4	Wolf Lake
46103 - E6	Spring Creek	45101 - H2	Tatanka Lake	48103 - D5	Twin Lakes	47102 - C4	Werner	48099 - D6	Wolford
46103 - G6	Square Butte	46102 - H4	Taylor			48103 - D8	West Bonetraill	46096 - E6	Wolverton
47103 - C4	Squaretop Butte	46102 - B5	Taylor Butte	48101 - A6	Underdahl Lake	48102 - E3	Westby Lake	47100 - C1	Woodhouse Lake
47103 - D8	Squaw Gap	46102 - A5	Taylor Butte SE	47101 - D2	Underwood	48104 - H1	Westby North	47099 - B3	Woodworth
48103 - F6	Stady	48103 - D1	Temple	48097 - E8	Union	48104 - G1	Westby South	47099 - B4	Woodworth NW
48102 - H6	Stampede	46100 - C3	Temvik	48100 - E6	Upham	46096 - H8	West Fargo North	48103 - G7	Writing Rock North
48102 - C4	Stanley	47103 - F3	Tepee Buttes	48100 - F5	Upham NE	46096 - G8	West Fargo South	48103 - F7	Writing Rock South
48102 - C3	Stanley SE	45103 - H3	Tepee Buttes	48100 - E5	Upham SE	46100 - A2	Westfield	46097 - C2	Wyndmere
47101 - C4	Stanton	46100 - E7	The Hogback			46103 - C5	West Fork Deep Creek	46097 - D1	Wyndmere NE
47101 - C3	Stanton SE	46103 - G8	Thelan	46097 - H8	Valley City East	48101 - H1	Westhope	46097 - D2	Wyndmere NW
48098 - D8	Starkweather	47097 - G1	Thompson	46098 - H1	Valley City West	48101 - G1	Westhope SE	46097 - C1	Wyndmere SE
48098 - D7	Starkweather NE	48102 - F4	Thompson Lake	48098 - H1	Vang	48101 - G2	Westhope SW		
48098 - C7	Starkweather SE	48099 - F8	Thorne	48102 - F3	Vanville NE	46103 - D1	West Rainy Butte	48099 - C5	York
46099 - G8	Steele	46103 - E7	Three V Crossing	47099 - B1	Vashti	47103 - A7	West Twin Butte	46098 - G5	Ypsilanti
46099 - H7	Steele NE	45101 - H8	Thunder Hawk	45097 - H3	Veblen NE	46097 - H3	Wheatland		
46099 - H8	Steele NW	48099 - B2	Tilden	48100 - A8	Velva	46101 - B6	Wheeler Hills	48103 - E6	Zahl
46100 - G3	Sterling	47103 - H2	Timber Prong Creek	46097 - D4	Venlo	46102 - B8	Whetstone Buttes	47101 - C8	Zap
46103 - C4	Stewart Lake	46101 - C1	Timmer	45099 - H5	Venturia	45102 - H3	White Butte	45099 - H7	Zeeland
46097 - B7	Stirum	48102 - D8	Tioga	46098 - C1	Verona	46102 - E3	White Butte East	45099 - H8	Zeeland NW
47103 - F4	Stocke Butte	48102 - C7	Tioga SE	46098 - D1	Verona NE	46102 - F3	White Butte NE	47102 - B5	Ziner Butte
48103 - B4	Stockyard Creek	48102 - C8	Tioga SW	46098 - D2	Verona NW	46102 - F4	White Butte NW		
46102 - E5	Stony Butte	48103 - A1	Tobacco Garden Bay	48097 - C5	Veseleyville	46102 - E4	White Butte West		
46100 - H1	Stony Slough	47098 - H7	Tokio	48100 - A7	Voltaire	48102 - D7	White Earth		
46100 - B2	Strasburg	47098 - G8	Tokio SW	48097 - C4	Voss	46103 - D2	White Lake		
46097 - A8	Straubville	48101 - F7	Tolley			48098 - B1	Whitman		
46099 - F3	Streeter	48101 - E7	Tolley SE	47101 - H8	Wabek	48103 - F2	Wildrose		
46099 - E5	Streeter Flats	47098 - G4	Tolna	47099 - C6	Wagon Wheel Hill	46103 - E8	Williams Lake		
46099 - F4	Streeter NW	48103 - E2	Tom Berg Lake	46096 - C5	Wahpeton	48103 - B5	Williston East		
46099 - E3	Streeter SE	46097 - H6	Tower City	46096 - E8	Walcott	48103 - A5	Williston SE		
46099 - E4	Streeter SW	46097 - G6	Tower City SW	48098 - H5	Wales	48103 - A6	Williston SW		
47102 - F4	String Buttes	48100 - C4	Towner	48097 - H8	Walhalla	48103 - B6	Williston West		
46100 - F6	Sugarloaf Butte	48100 - D3	Towner NE	45101 - H1	Walker	48100 - E3	Willow City		
48101 - B2	Surrey	48100 - D4	Towner NW	47103 - A5	Wannagan Creek East	48100 - E4	Willow City SW		